


FULL JUSTIFICATION FOR LOCATING THE PROJECT IN FOREST AREA
(UN-AVOIDANCE OF THE FOREST AREA FOR THE PURPOSE)


The Indalwai-Bheemgal road is classified as identified as Major District road from Km 0/0 to 38/5, having a total length of 38.50 kms .The road originates at NH-44 and connecting Bheemgal, Dharpally mandal Head quarters and about forty villages to Nizamabad District head quarters. This road will provide better route for the formers to transport their agriculture products to markets at Nizamabad.

There is a famous pilgrim centre of Lord Laxmi Narasimha swamy located " Limbadri Gutta" at Bheemgal .Many pilgrims visits on public holidays.

The reach of Indalwai-Bheemgal road from Km.9/0 to 11/4 both sides under the Forest Jurisdiction of Kamareddy Division. After improvements of this road, it will provide good connectivity from Dharpally and Bheemgal head quarters to Nizamabad District head quarter. There by a considerable saving in time and fuel. Hence it is very much vital to widen the road to smooth flow of traffic.




Executive Engineer,
(R&B) Division, Nizamabad.



Superintending Engineer,
(R&B) Circle, Nizamabad.

Countersigned



Engineer-in-Chief (R&B),
Hyderabad.