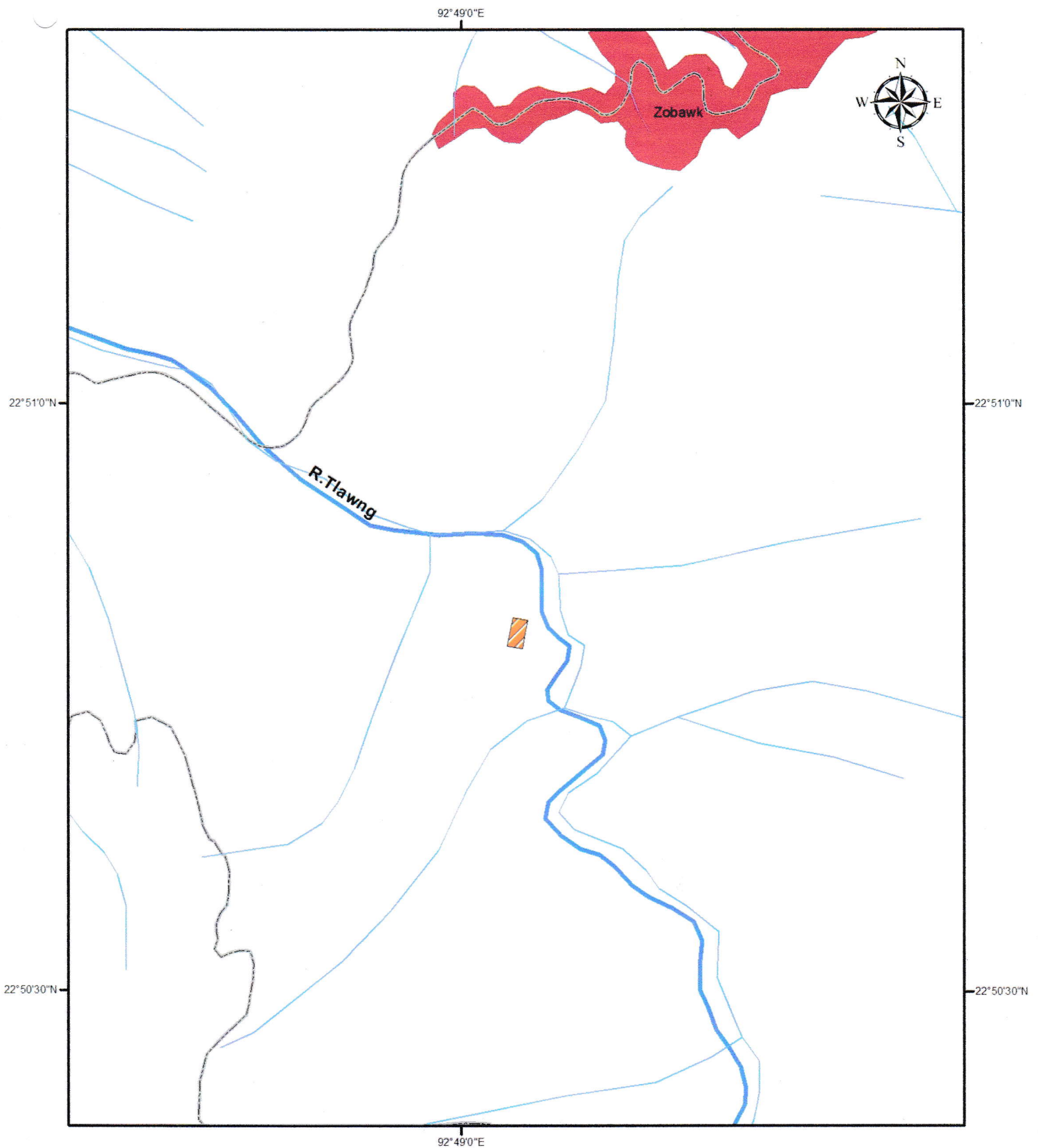


# GEO REFERENCE MAP SHOWING CONSTRUCTION OF RECHARGING DAM AT TLAWNG HNAR ZOBABK






  
 Superintending Engineer, PHE  
 Lunglei WATSAN Circle  
 Lunglei

Prepared by:  
 GIS Cell, EF&CCDeptt, Mizoram

0.2 0.1 0 0.2 Kilometers

Area : 0.1088 Ha

## Legend

-  Proposed site
-  Rivers
-  Drainage
-  Roads
-  Settlement