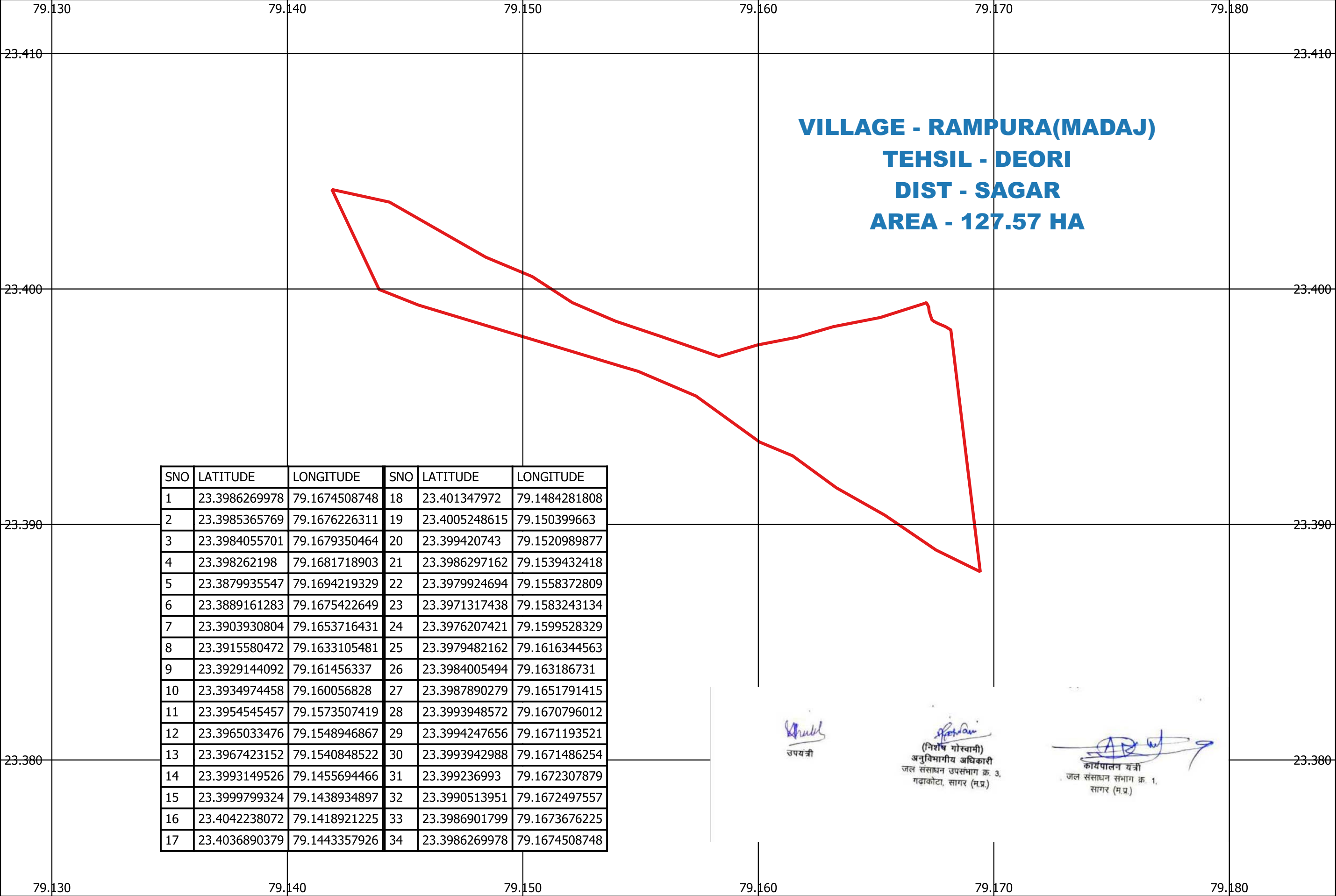


APCHAND MEDIUM IRRIGATION PROJECT COMPENSATORY AFFORESTATION



APCHAND MEDIUM IRRIGATION PROJECT COMPENSATORY AFFORESTATION

VILLAGE - GORAIYA
TEHSIL - SAGAR
DIST. - SAGAR
AREA - 54.59 HA


PATCH 1


| S.No. | Latitude | Longitude |
|-------|----------|-----------|
| 1 | 23.6523 | 78.79715 |
| 2 | 23.65218 | 78.79726 |
| 3 | 23.65236 | 78.7977 |
| 4 | 23.65223 | 78.7978 |
| 5 | 23.652 | 78.79777 |
| 6 | 23.652 | 78.79817 |
| 7 | 23.6528 | 78.79811 |
| 8 | 23.6533 | 78.79817 |
| 9 | 23.65398 | 78.7982 |
| 10 | 23.65451 | 78.79837 |
| 11 | 23.65478 | 78.79828 |
| 12 | 23.65533 | 78.7981 |
| 13 | 23.6566 | 78.79768 |
| 14 | 23.65769 | 78.79732 |
| 15 | 23.65767 | 78.79706 |
| 16 | 23.65553 | 78.79711 |
| 17 | 23.6523 | 78.79715 |

PATCH 2

| S.No. | Latitude | Longitude | S.No. | Latitude | Longitude |
|-------|----------|-----------|-------|----------|-----------|
| 1 | 23.65565 | 78.79898 | 16 | 23.65253 | 78.7993 |
| 2 | 23.65592 | 78.79932 | 17 | 23.65268 | 78.79953 |
| 3 | 23.65643 | 78.79955 | 18 | 23.65299 | 78.79977 |
| 4 | 23.65692 | 78.79937 | 19 | 23.65308 | 78.80027 |
| 5 | 23.65739 | 78.79937 | 20 | 23.65317 | 78.80119 |
| 6 | 23.65762 | 78.80086 | 21 | 23.65289 | 78.80137 |
| 7 | 23.65758 | 78.80134 | 22 | 23.65268 | 78.80126 |
| 8 | 23.65736 | 78.80158 | 23 | 23.65255 | 78.80094 |
| 9 | 23.65702 | 78.80124 | 24 | 23.65212 | 78.80037 |
| 10 | 23.65665 | 78.80028 | 25 | 23.65153 | 78.80024 |
| 11 | 23.65568 | 78.79966 | 26 | 23.65033 | 78.80143 |
| 12 | 23.65525 | 78.79892 | 27 | 23.64926 | 78.8023 |
| 13 | 23.65475 | 78.79867 | 28 | 23.6494 | 78.8024 |
| 14 | 23.65401 | 78.79887 | 29 | 23.65034 | 78.80295 |
| 15 | 23.65278 | 78.79922 | 30 | 23.65089 | 78.80335 |


उपयंत्री


(निरीक्षक गोस्वामी)
अनुविभागीय अधिकारी
जल संसाधन उपसंभाग क्र. 3,
गढ़ाकोट, सागर (म.प्र.)


कार्यपालन यंत्री
जल संसाधन संभाग क्र. 1,
सागर (म.प्र.)