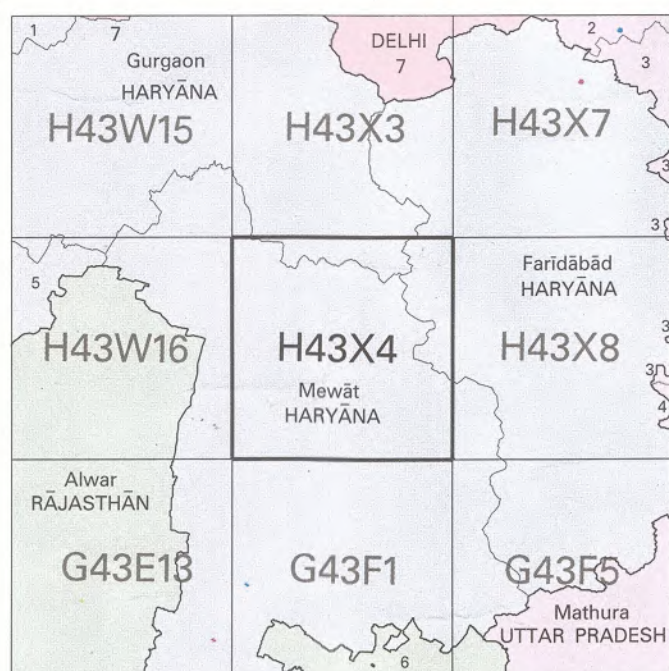


No. H43X4

Scale 1:50,000



1 Jhajjar, HARYĀNA.	4 Aligarh, UTTAR PRADESH.
2 Ghāziābād, UTTAR PRADESH.	5 Rewārī, HARYĀNA.
3 Bulandshahr, UTTAR PRADESH.	6 Bharatpur, RĀJASTHĀN.

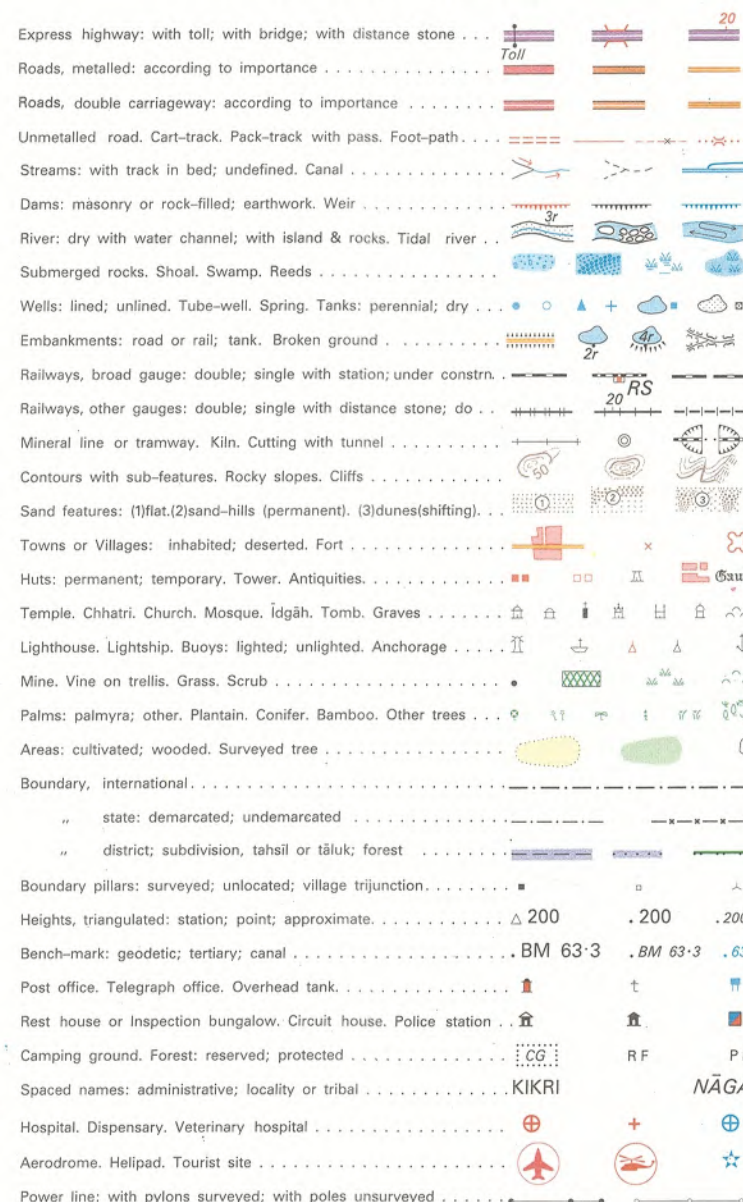
भारतीय सर्वेक्षण विभाग

SURVEY OF INDIA

1st Edition 2007.

Price : Rs. 50 / -

CONVENTIONAL SYMBOLS



REFERENCE

NH 71 B National Highway No. 71 B

NOTES :-

Heights are in metres and above Indian mean sea level.
Contours are approximate.
A relative height, e.g., βr , represents the approximate height, in metres, between the top and bottom of a steep slope.
The triangulated heights and contours in this sheet, have not been adjusted to the heights of the spirit-levelled bench-marks and may not be strictly in accordance with them.
A relative height, e.g., αr , marked along a canal, indicates the height of the top of the canal embankment above the adjacent country.
Tanks shown in this area usually contain water from July to January.
Tide-gauges are numerous throughout the sheet, only the important ones have been shown.
Unmetalled roads and cart-tracks in this sheet are generally motorable in dry season. Permission to use such along canals is required from the Irrigation authorities.
Canal distance stations are 1,000 feet apart and every existing fifth stone is shown.

COMPILED BY J. H. HARRIS, JR.

A. Surveyed during 1993–94. Updated for major details during 2006–07.

A

Projection – UTM Datum – WGS 84

Magnetic Variation from True North about $\frac{1}{2}^{\circ}$ East in 2005.
(Increasing by about $1'$ annually)

1:50,000

Metres 1000 500 0 1 2 3 Kilometres

CONTOUR INTERVAL 10 METRES

CONTOUR INTERVAL 10 MÈTRES

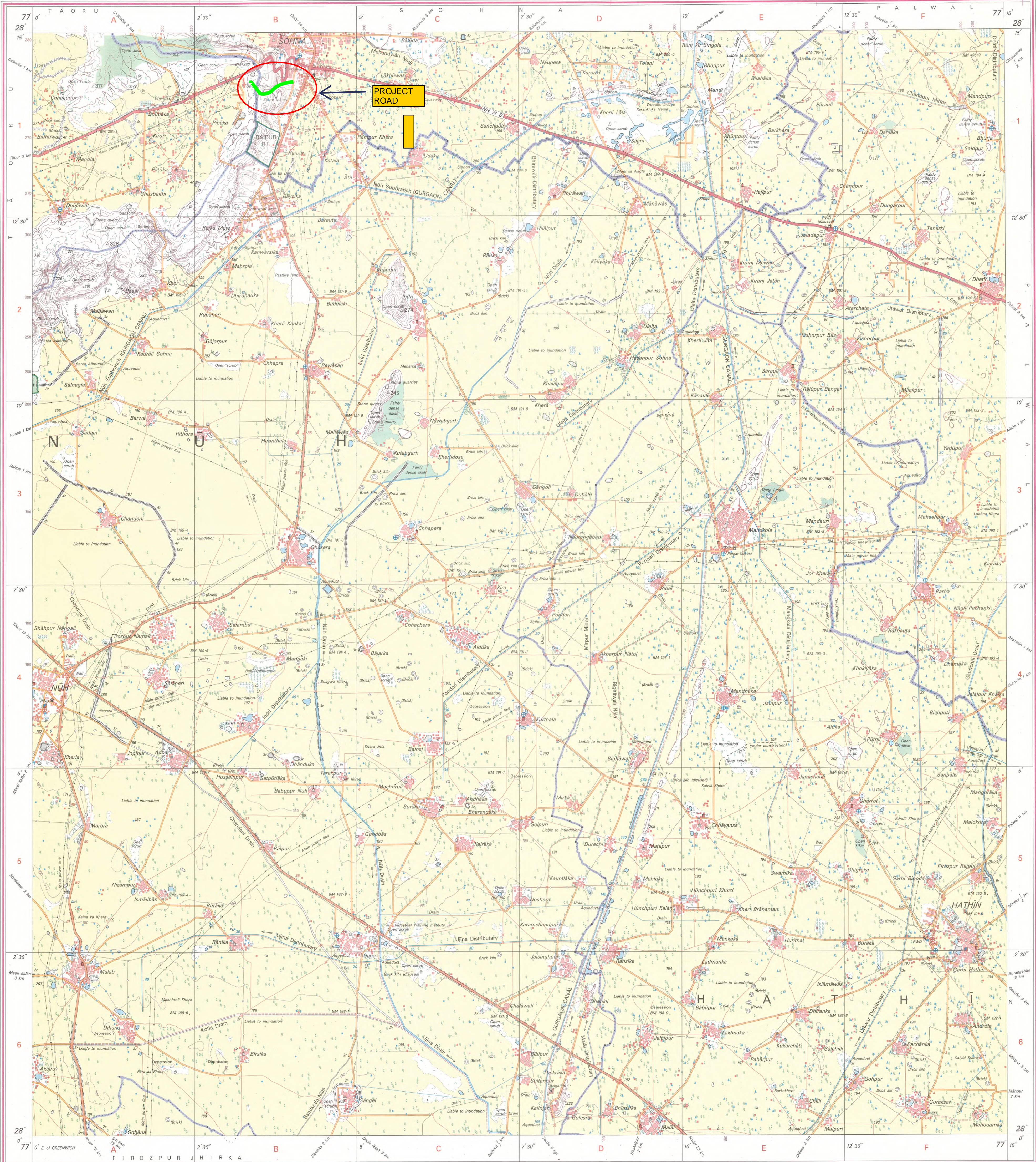
For further details about this map, please contact

Director
Harvāna Geo-Spatial Data Centre

Survey of India, Sector 32

Chandigarh.
Fax : 0172 - 2604671

WEBSITE – www.surveyofindia.gov.in



REG. No.96(Q)-WPG D 07 (Haryana GDC-1:50,000)-1510

भारत के महासर्वेक्षक मेजर जनरल एम० गोपाल राव, बी०टेक०; पी. जी. डिप्लोमा (एरियल फोटो), एम०आईएफएम०आई०, एम०सी०एच०, एफ०आई०एस०, के निदेशन में प्रकाशित,
Published under the direction of Major General M. Gopal Rao, B.Tech., P.G.Dip. (Aerial Photo), MIME, MCA, FIS, Surveyor General of India,
Survey of India, Hāthibarkala Estate, Post Box No. 37, Dehra Dūn - 248001 (Uttarākhānd)
Department of Science & Technology, Government of India.

PRINTED AT THE WESTERN PRINTING GROUP OF SURVEY OF INDIA