

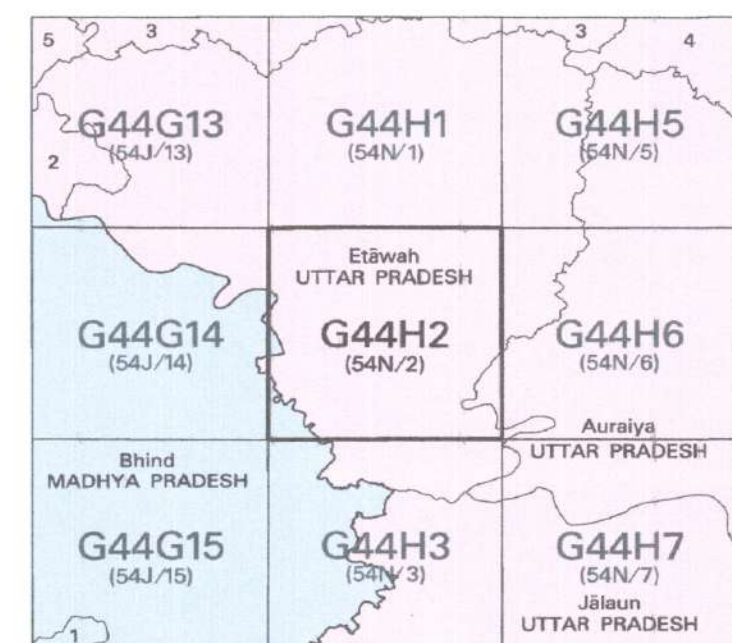
Toposheet Map Of Proposed 13.86 Hectare Reserve Forest Land in Mihauli Forest Block Badhpura, Range Etawah, For Compensatory Afforestation Against 6.93 Hectare Protected Forest Land Proposed For Rehabilitation And Upgradation Of Etawah-Gwalior Road NH-92 (New NH-719) From KM 70.500 To 74.700 In Social Forestry Division Etawah Uttar Pradesh. Proposal No. is FP/UP/ROAD/150997/2022



OPEN SERIES
MAP

No. G44H2

Scale 1:50,000

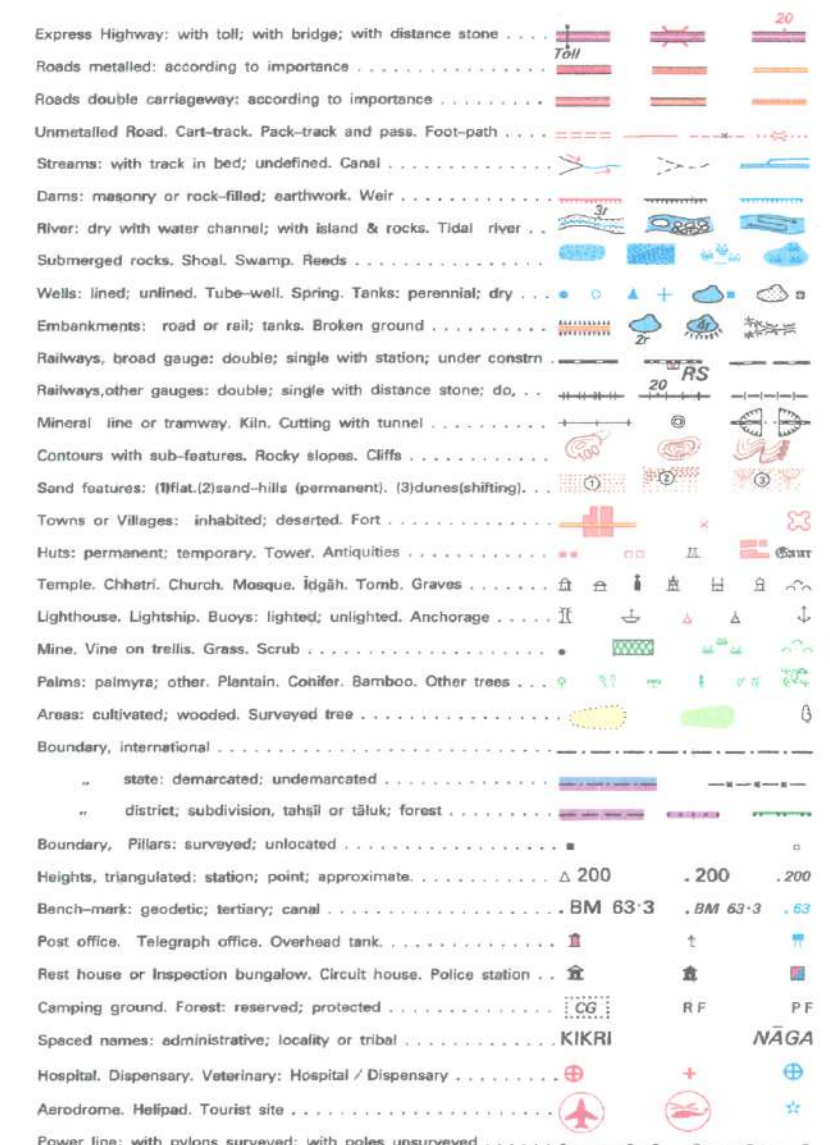


1 Datta, MADHYA PRADESH. 2 Agru, UTTAR PRADESH. 3 Mainpuri, UTTAR PRADESH. 4 Kannauj, UTTAR PRADESH. 5 Firozabad, UTTAR PRADESH.

भारतीय सर्वेक्षण विभाग SURVEY OF INDIA

1st Edition 2011. Price: ₹ 77/-

CONVENTIONAL SYMBOLS



Legend
Proposed CA Land
Gross Area = 15.3419 Hectare
Plantation Area = 13.86 Hectare


REFERENCE

NH 2 National Highway No. 2.

NOTES

Heights are in metres and above Indian mean sea level.
Contours are approximate.
The kilometre scale numbers along railway and roads are shown in slant type; 'S' whereas milestone numbers are shown in upright type, e.g., 5.
Cart-tracks and unmetalled roads in this sheet are generally motorable in dry season. Permission to use these along cart-tracks is required from the irrigation authorities.
Tanks, shown dry in this area, usually contain water from July to December.
Wells are numerous throughout the sheet; only the important ones have been shown.
Perennial streams in this area are generally fordable from October to June at the places indicated as such.
Areas unfit for cultivation due to layers of calcareous soils are shown as Waste land.
A relative height, e.g., 30', against a well, indicates its total depth in metres.


COMPILATION INDEX



Projection - UTM Datum - WGS 84

Magnetic Variation from True North about 1/4° East in 2005.
(Increasing by about 1' annually).

1:50,000



For further details about the map, please contact

Director
East Uttar Pradesh Geo-Spatial Data Centre
Survey of India

B-2 Block, 2nd Floor, PICUP Bhawan, Gomti Nagar, Lucknow.

WEBSITE - www.surveyofindia.gov.in

Reproduction in whole or part by any means is prohibited without the written permission of Survey of India, the National Mapping Agency.

GOVERNMENT OF INDIA COPYRIGHT, 2011.



REG. NO. - WPS D-11 (East Uttar Pradesh GDS-150,000)

भारत के नक्काशाकर्ता सर्वेक्षण विभाग, प्लॉट नं. 37, देहरादून, के. पी. डी. के. प्रिंटिंग ग्रुप प्रा. लि.
Published under the direction of Swarnajyoti Subba Rao, B.E., Surveyor General of India,
Survey of India, Hithibarkala Estate, Post Box No. 37, Dehra Dun - 248001 (Uttarakhand),
Department of Science & Technology, Government of India.

PRINTED AT THE WESTERN PRINTING GROUP OF SURVEY OF INDIA.

सर्वेक्षण विभाग
सर्वेक्षण विभाग
सर्वेक्षण विभाग
सर्वेक्षण विभाग

(सर्वेक्षण विभाग)
उप प्रशासकीय वनाधिकारी
समाजिक वानिकी प्रभाग
इटावा

(अनुमति प्राप्त)
प्रशासकीय वनाधिकारी
समाजिक वानिकी प्रभाग, इटावा