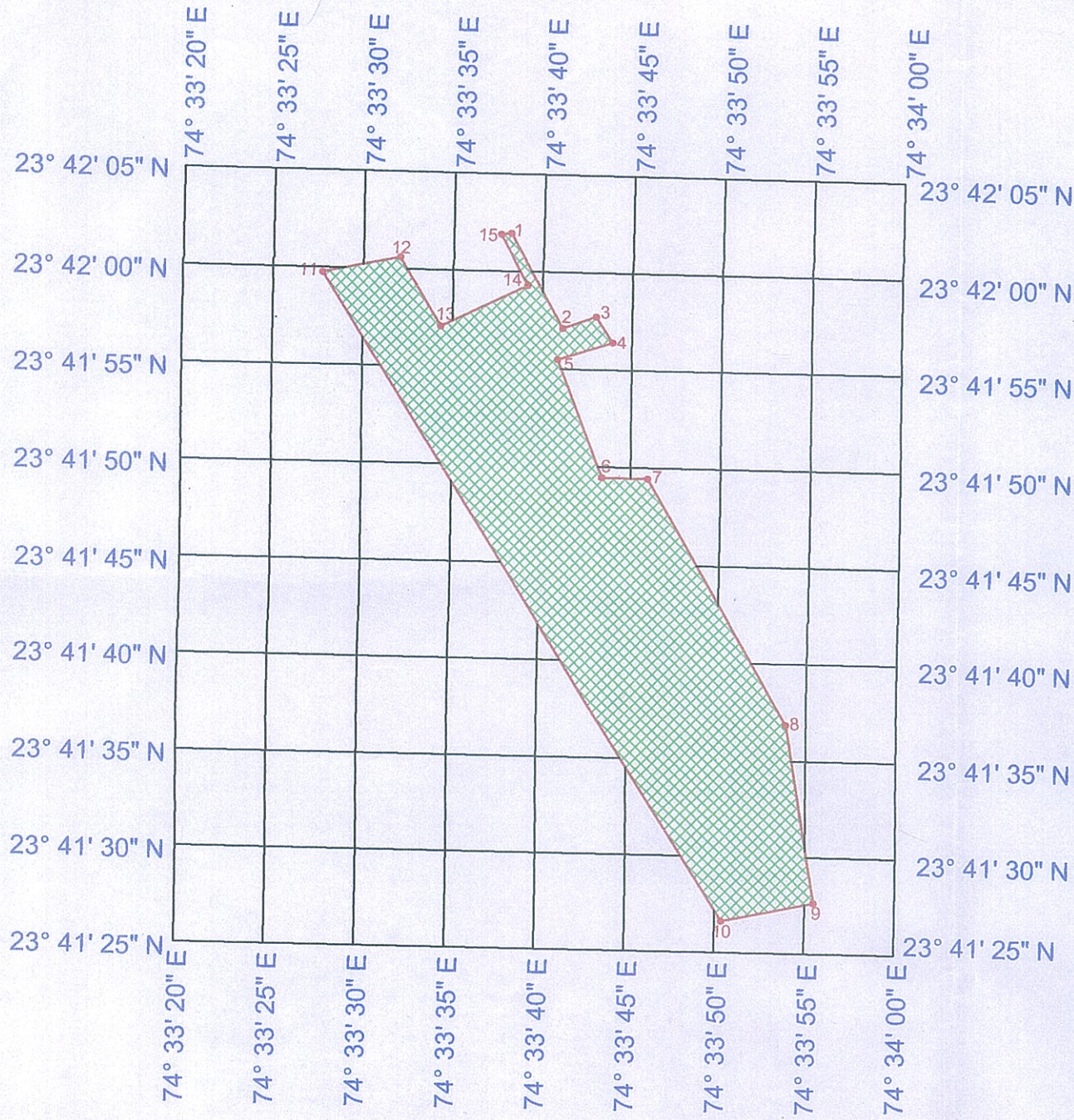


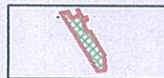

**PROPOSED COMPENSATORY AFFORESTATION PLAN FOR DEGRADED FOREST LAND (DFL )  
IN VILLAGE- KELA-MELA & BHEN, TEHSIL - PIPALKHUNTH, FOREST BLOCK - SAGWARI -  
BHUT KHORA,RANGE -PIPALKHUNTH, DISTT- PRATAPGARH OF MARBLE PLOT NO. 2 /2019  
IN FAVOUR OF M/S RDSA MINING LLP**



N  
SCALE 1:10000

DFL LAND LAT / LONG		
PILLAR NO.	LATTITUDE	LONGITUDE
1	23° 41' 59.86" N	74° 33' 37.91" E
2	23° 41' 55.00" N	74° 33' 40.82" E
3	23° 41' 55.57" N	74° 33' 42.70" E
4	23° 41' 54.19" N	74° 33' 43.62" E
5	23° 41' 53.31" N	74° 33' 40.52" E
6	23° 41' 47.23" N	74° 33' 43.01" E
7	23° 41' 47.26" N	74° 33' 45.58" E
8	23° 41' 34.58" N	74° 33' 53.42" E
9	23° 41' 25.35" N	74° 33' 54.91" E
10	23° 41' 24.39" N	74° 33' 49.76" E
11	23° 41' 57.72" N	74° 33' 27.37" E
12	23° 41' 58.52" N	74° 33' 31.67" E
13	23° 41' 54.98" N	74° 33' 33.94" E
14	23° 41' 57.14" N	74° 33' 38.81" E
15	23° 41' 59.74" N	74° 33' 37.32" E

LEGEND

-  DFL LAND (27.7666 Ha.)
-  DFL LAND LAT / LONG

सुनील कुमार (भा.व.से.)  
उप वन संरक्षक  
प्रतापगढ़ (राज.)