

Diversion of 3.846 Ha, of forest land in Block No. 10 of Navagadda F.Sy.No. 16A1A of Binaga Sy. No. 1376 of Baad village for construction of GLSR Filter and Tunnels under combined water supply scheme of Karwar- Ankola Town under ADB Assistance

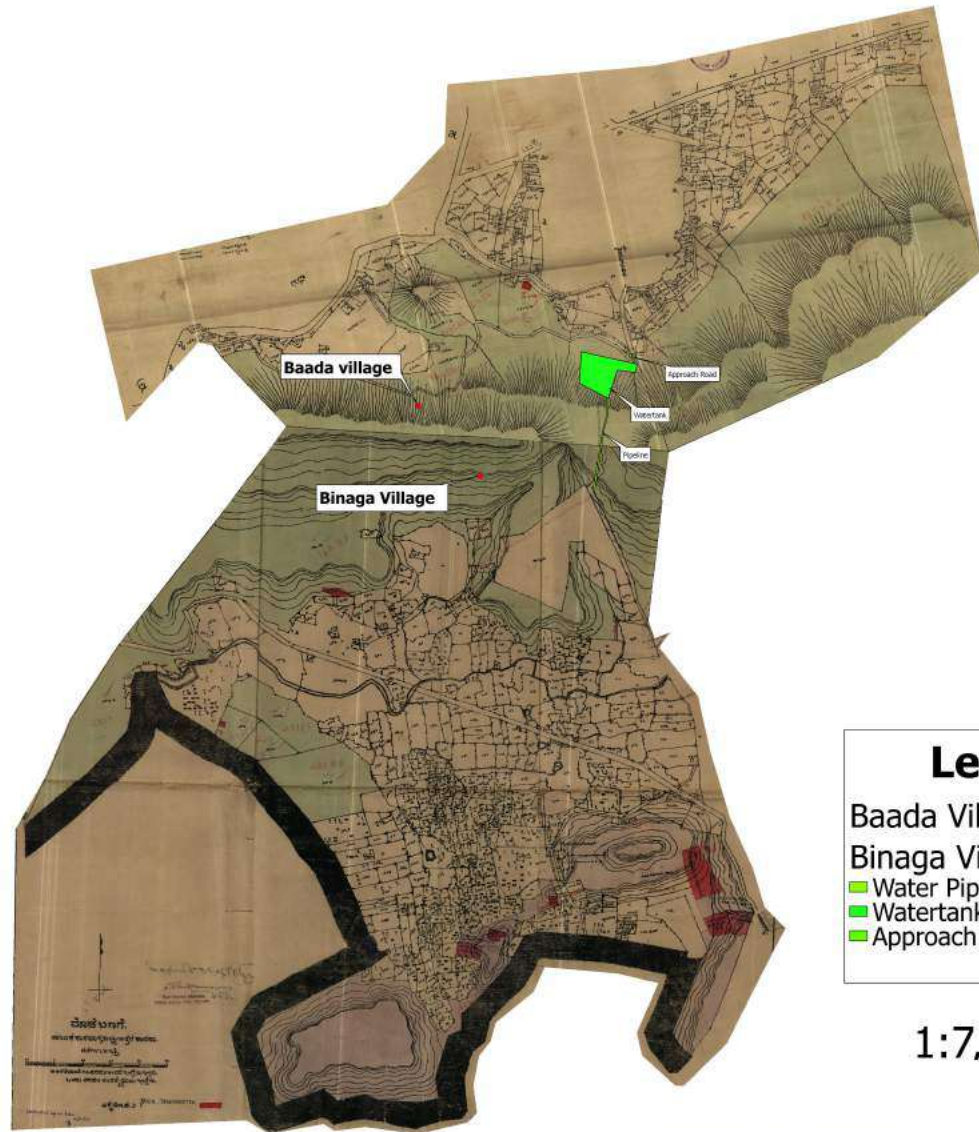
(Signature)
7/2/22
Assistant Executive Engineer
KUWS & D Board, Sub-Division
Karwar

Diversion of 3.846 Ha, of forest land in Block No. 10 of Navagadda F.Sy.No. 16A1A of Binaga Sy. No. 1376 of Baad village for construction of GLSR Filter and Tunnels under combined water supply scheme of Karwar- Ankola Town under ADB Assistance

Sl NO	Component	GPS Station Points	
1	Approach Road, Baada Village, Fsy No 1376	14.800521°	74.131435°
2		14.800433°	74.131401°
3		14.800369°	74.131419°
4		14.800136°	74.131664°
5		14.800120°	74.131729°
6		14.800358°	74.131494°
7		14.800395°	74.131464°
8		14.800421°	74.131457°
9		14.800494°	74.131479°

1	Watertank, Baada village, Fsy No 1376	14.800535°	74.129838°
2		14.800386°	74.130523°
3		14.800311°	74.130874°
4		14.800136°	74.131664°
5		14.800120°	74.131729°
6		14.799831°	74.131668°
7		14.799927°	74.131071°
8		14.799569°	74.130958°
9		14.798968°	74.130766°
10		14.798992°	74.130721°
11		14.799220°	74.130280°
12		14.799469°	74.129808°
13		14.800064°	74.129822°

1	Pipeline, Baada Village Fsy No 1376 and Binaga Village Fsy No 16A1A	14.795771°	74.129940°
2		14.795827°	74.129912°
3		14.796342°	74.130107°
4		14.796360°	74.130064°
5		14.797055°	74.130261°
6		14.797050°	74.130312°
7		14.798271°	74.130617°
8		14.798266°	74.130664°
9		14.798968°	74.130766°
10		14.798992°	74.130721°



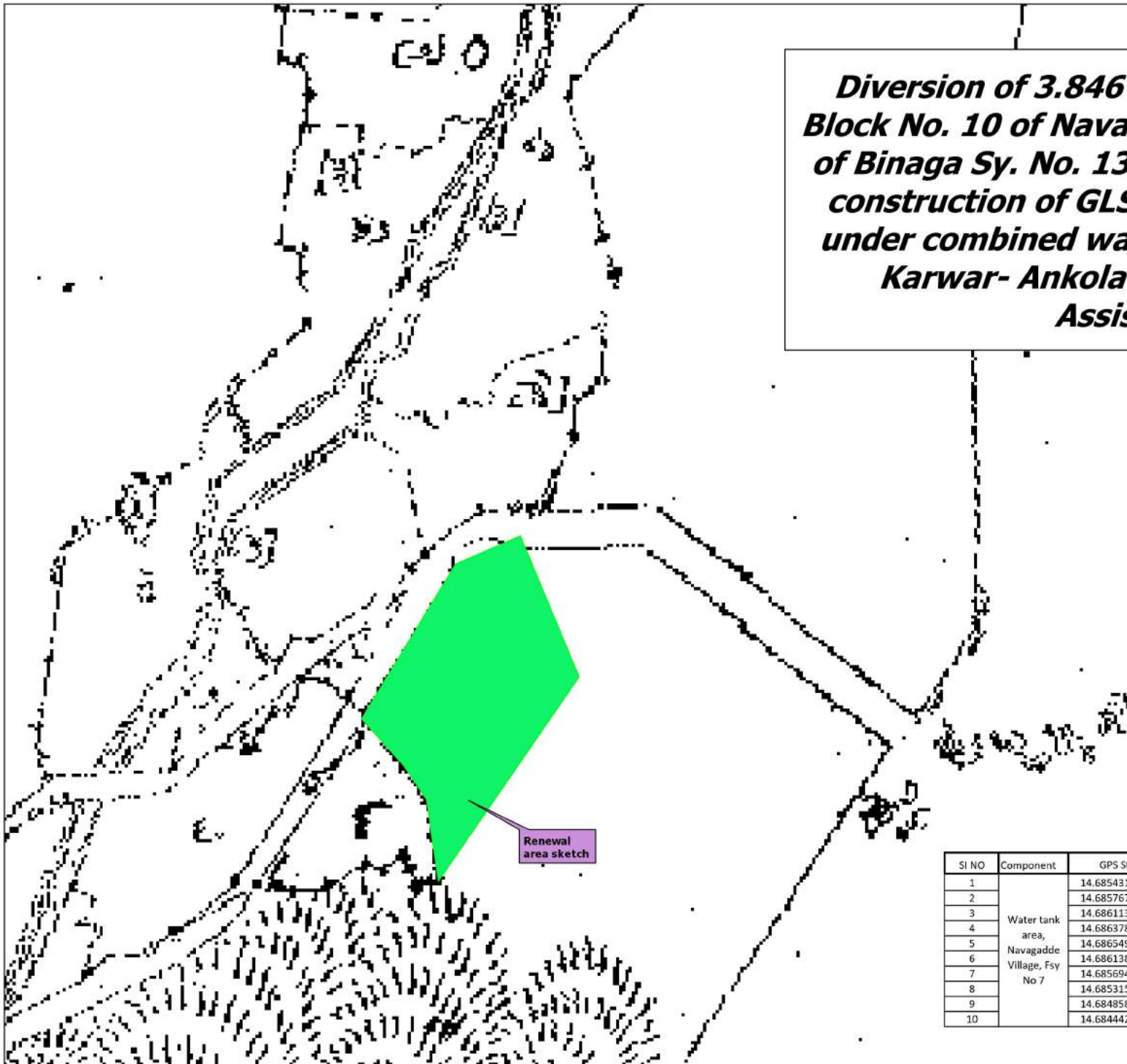
Legend

- Baada Village Map
- Binaga Village Map
- Water Pipeline area
- Watertank Area
- Approach Road area

1:7,920

(Signature)
7/2/22
Assistant Executive Engineer
KUWS & D Board, Sub-Division
Karwar

Diversion of 3.846 Ha, of forest land in Block No. 10 of Navagadde F.Sy.No. 16A1A of Binaga Sy. No. 1376 of Baad village for construction of GLSR Filter and Tunnels under combined water supply scheme of Karwar- Ankola Town under ADB Assistance



1:2,500

Legend

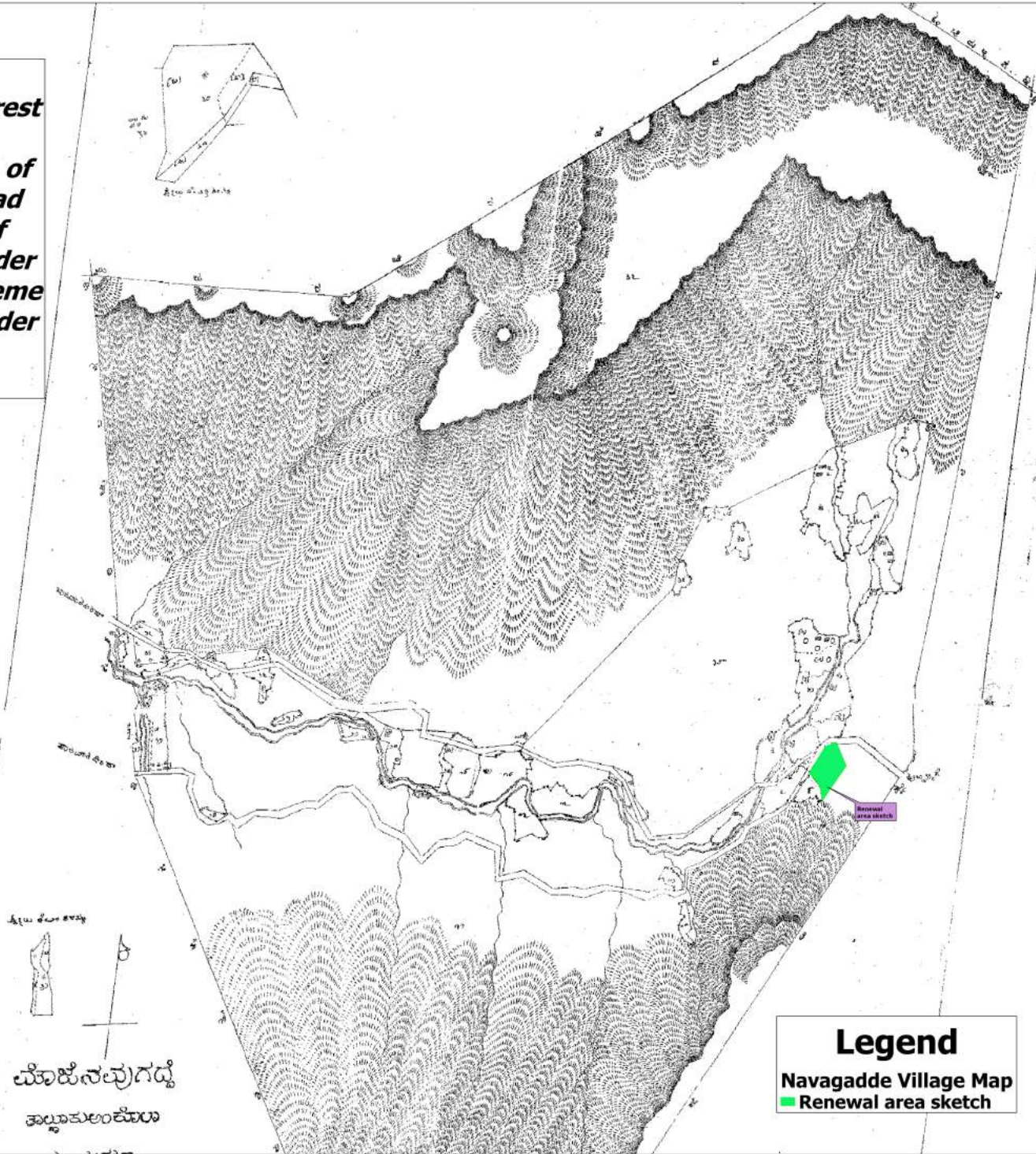
Navagadde Village Map
■ Renewal area sketch

Sl NO	Component	GPS Station Points	
1	Water tank area, Navagadde Village, Fsy No 7	14.685431°	74.370997°
2		14.685767°	74.371202°
3		14.686113°	74.371416°
4		14.686378°	74.371581°
5		14.686549°	74.371983°
6		14.686138°	74.372164°
7		14.685694°	74.372355°
8		14.685315°	74.372093°
9		14.684858°	74.371771°
10		14.684442°	74.371482°

R. S. ...
 Assistant Executive Engineer
 KUWS & D Board, Sub-Division
 Karwar

Diversion of 3.846 Ha, of forest land in Block No. 10 of Navagadde F.Sy.No. 16A1A of Binaga Sy. No. 1376 of Baad village for construction of GLSR Filter and Tunnels under combined water supply scheme of Karwar- Ankola Town under ADB Assistance

Sl NO	Component	GPS Station Points
1	Water tank area, Navagadde Village, Fsy No 7	14.685431° 74.370997°
2		14.685767° 74.371202°
3		14.686113° 74.371416°
4		14.686378° 74.371581°
5		14.686549° 74.371983°
6		14.686138° 74.372164°
7		14.685694° 74.372355°
8		14.685315° 74.372093°
9		14.684858° 74.371771°
10		14.684442° 74.371482°



Legend
 Navagadde Village Map
 Renewal area sketch

1:7,920

(Signature)
 Assistant Executive Engineer
 KUWS & D Board, Sub-Division
 Karwar

ವಿಹಾರಣೆ
 ಕಾರ್ಯದರ್ಶಿ
 ಕಾರ್ವಾರ