

Assistant Executive Engineer  
KUWS & D Board, Sub-Division  
Karwar



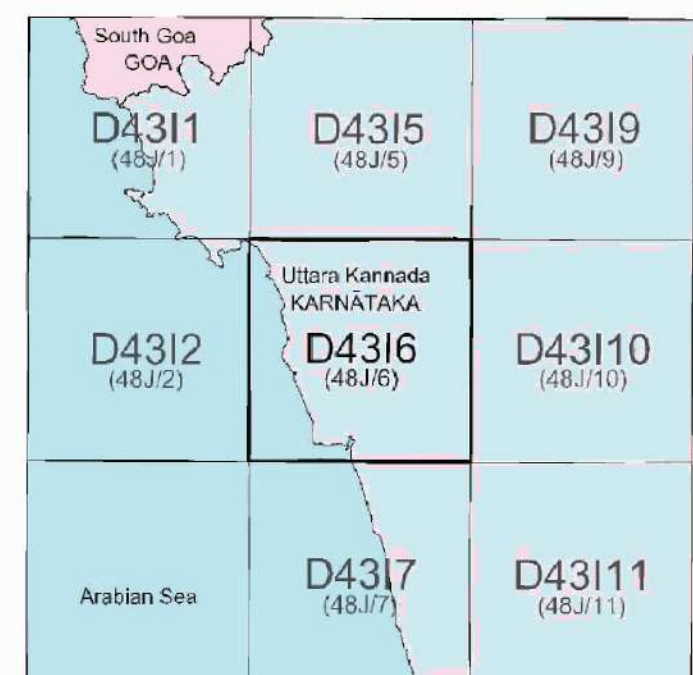


रिजर्व के लिए नहीं NOT FOR EXPORT

OPEN SERIES  
MAP

No. D4316

Scale 1:50,000

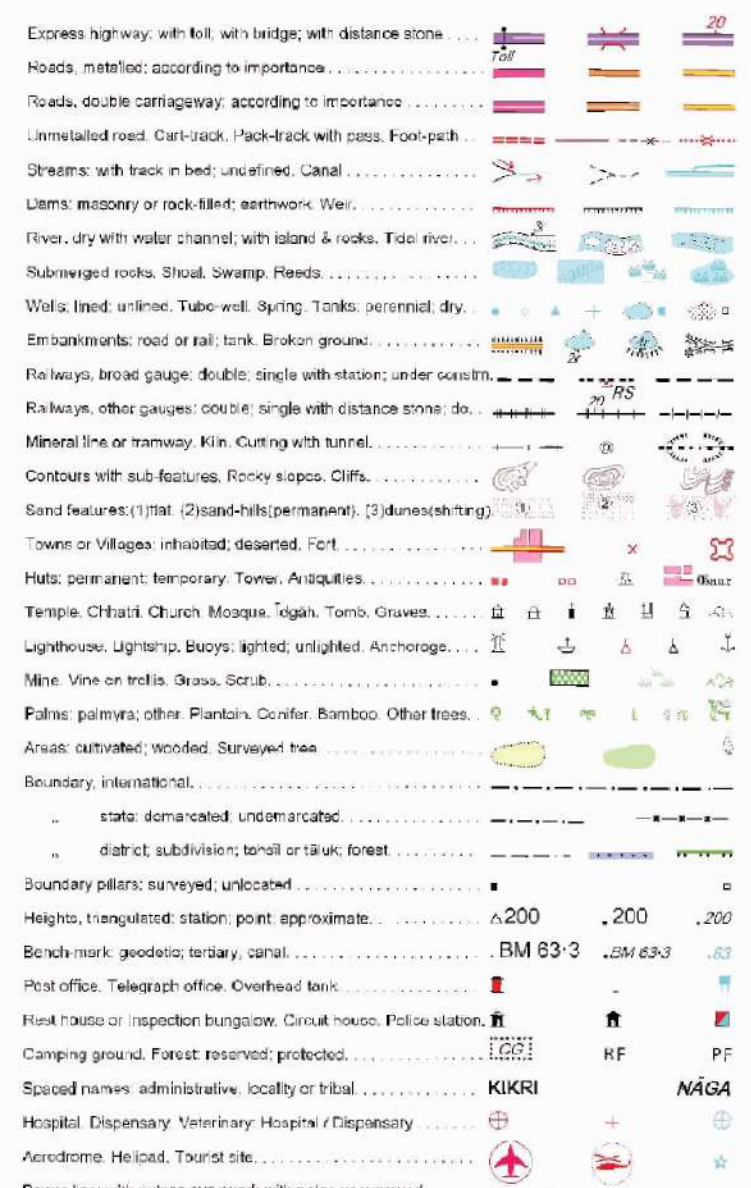


भारतीय सर्वेक्षण विभाग SURVEY OF INDIA

1st Edition 2018

Price: ₹ 115/-

CONVENTIONAL SYMBOLS



REFERENCES

API 17 National Highway No. 17  
API 42 National Highway No. 33

NOTES

1. Heights and Contours have not been shown.  
2. This sheet has been compiled from 1:25,000 survey.  
3. Underscored portions of forest boundaries in this sheet have been entered from 4-inch scale forest maps corrected upto 1977 and have not been departmentally verified.  
4. The territorial waters of India extend into the sea to a distance of twelve nautical miles measured from the appropriate base line.  
5. The rocks, danger line and other submerged marine features have been taken from Nautical Hydrographic Chart No. 267 (INDIA - WEST COAST) Malabar to Kankrej dated 1977 with additions to 1979.  
6. General uses are shown in blue.

COMPILATION INDEX

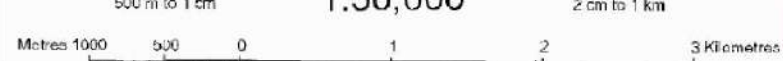
A. Surveyed during 1976-77. Updated for major details during 2006-08



Projection - UTM Datum - WGS 84

Magnetic Variation from True North about 1° West in 2005.

1:50,000



For further details about this map, please contact

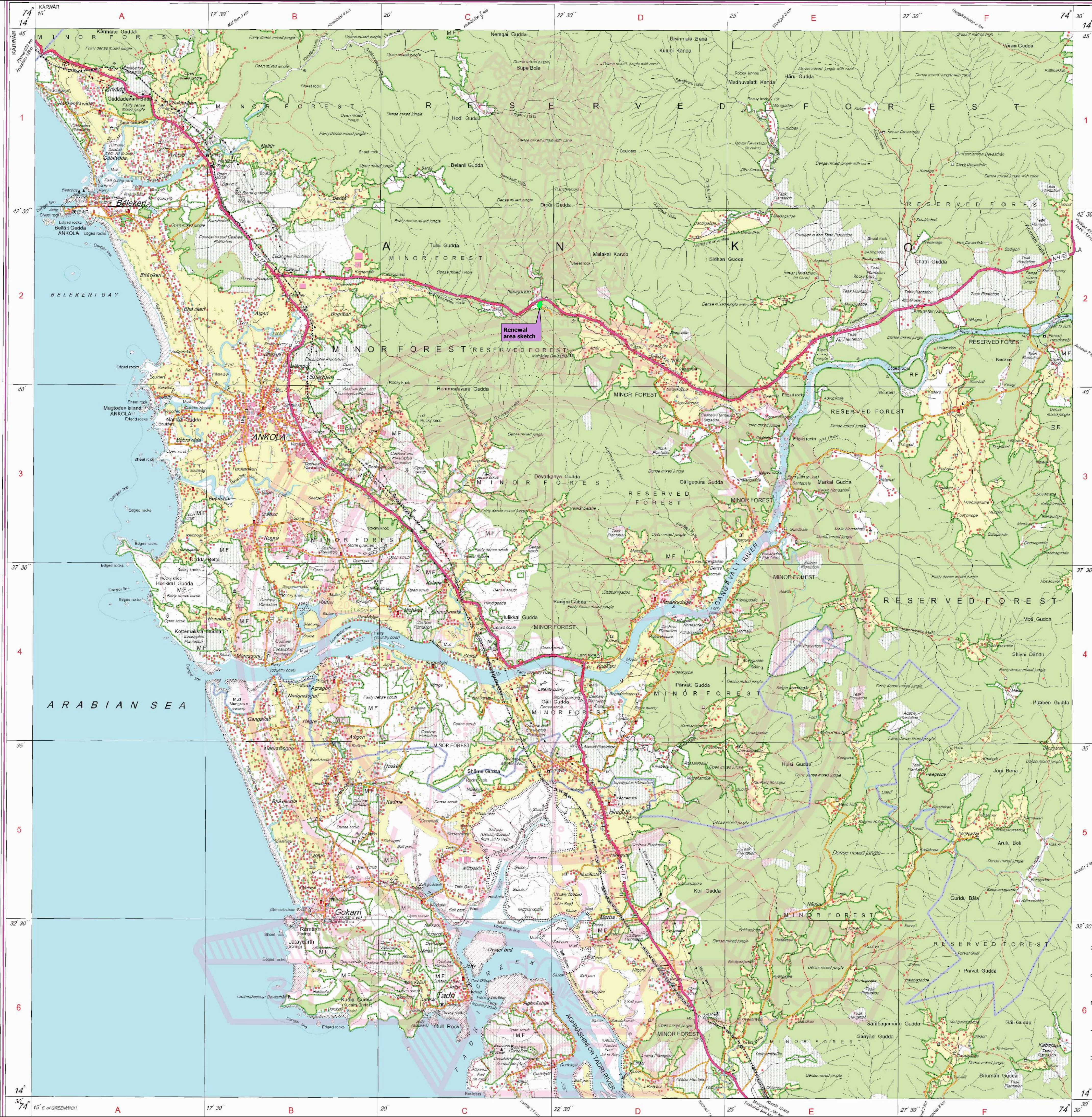
Director

Karnataka Geo-Spatial Data Centre

Survey of India, Kormangudi II Block

Bangalore.

WEBSITE: www.surveyofindia.gov.in



**Diversion of 3.846 Ha, of forest land in Block No. 10 of Navagadda F.Sy.No. 16A1A of Binaga Sy. No. 1376 of Baad village for construction of GLSR Filter and Tunnels under combined water supply scheme of Karwar- Ankola Town under ADB Assistance.**

Legend

Georeferenced Toposheet 48J/6

Renewal area sketch

Assistant Executive Engineer  
KUWS & D Board, Sub-Division  
Karwar