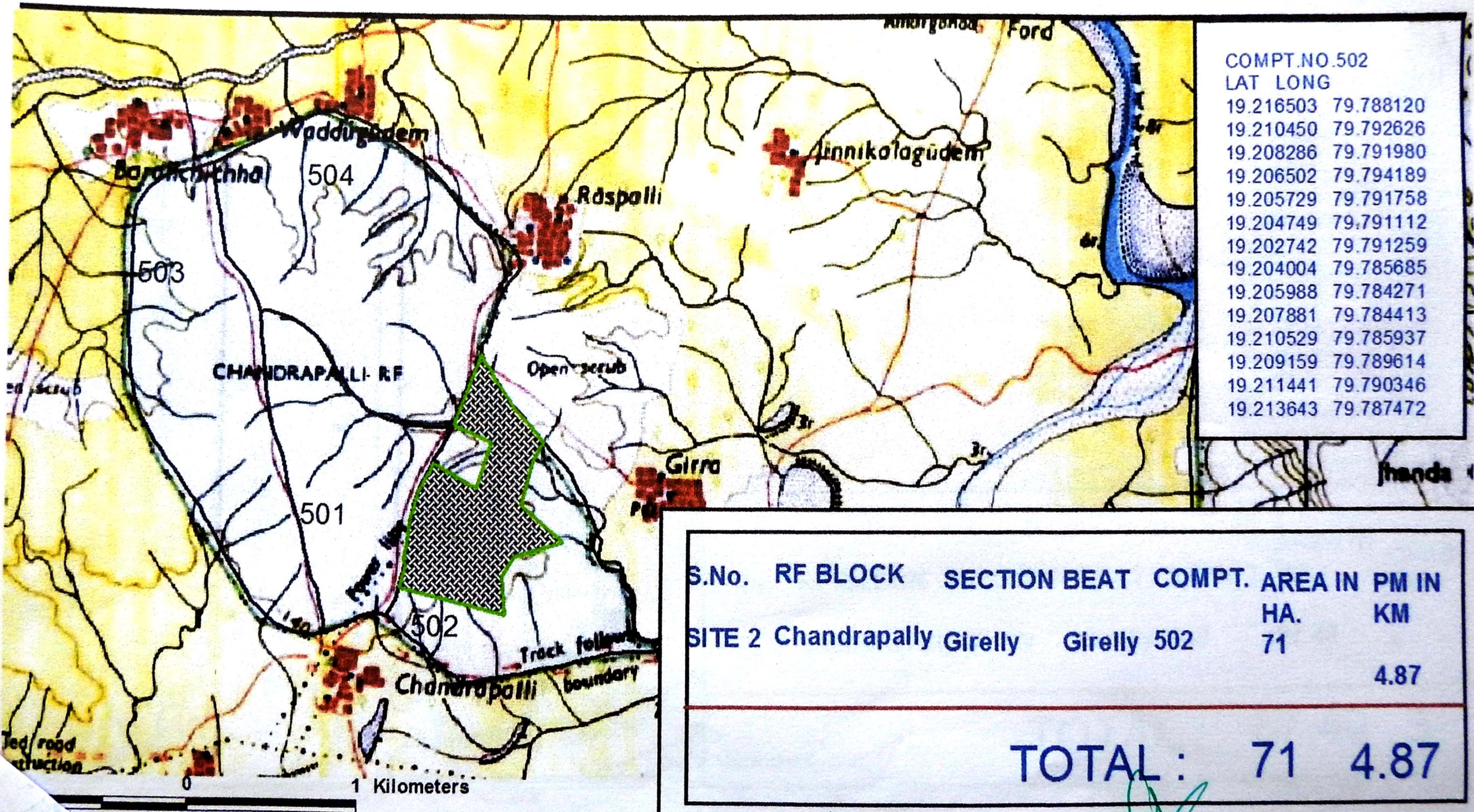


Map showing the Proposed Development of Double Degraded Forest area of 233 Ha. in Compt.Nos.501,502,503,504 of RF Chandrapally of Beat Girelly, Section Girelly in Rebbena Range of Asifabad Division for the Dverted Forest land of 189.6808 Ha. for Laying of new third BG Railway line along the existing tracks within the railway boundary between Makhudi and Rechini Road railway stations of in KB Asifabad and Mancherial Dists.



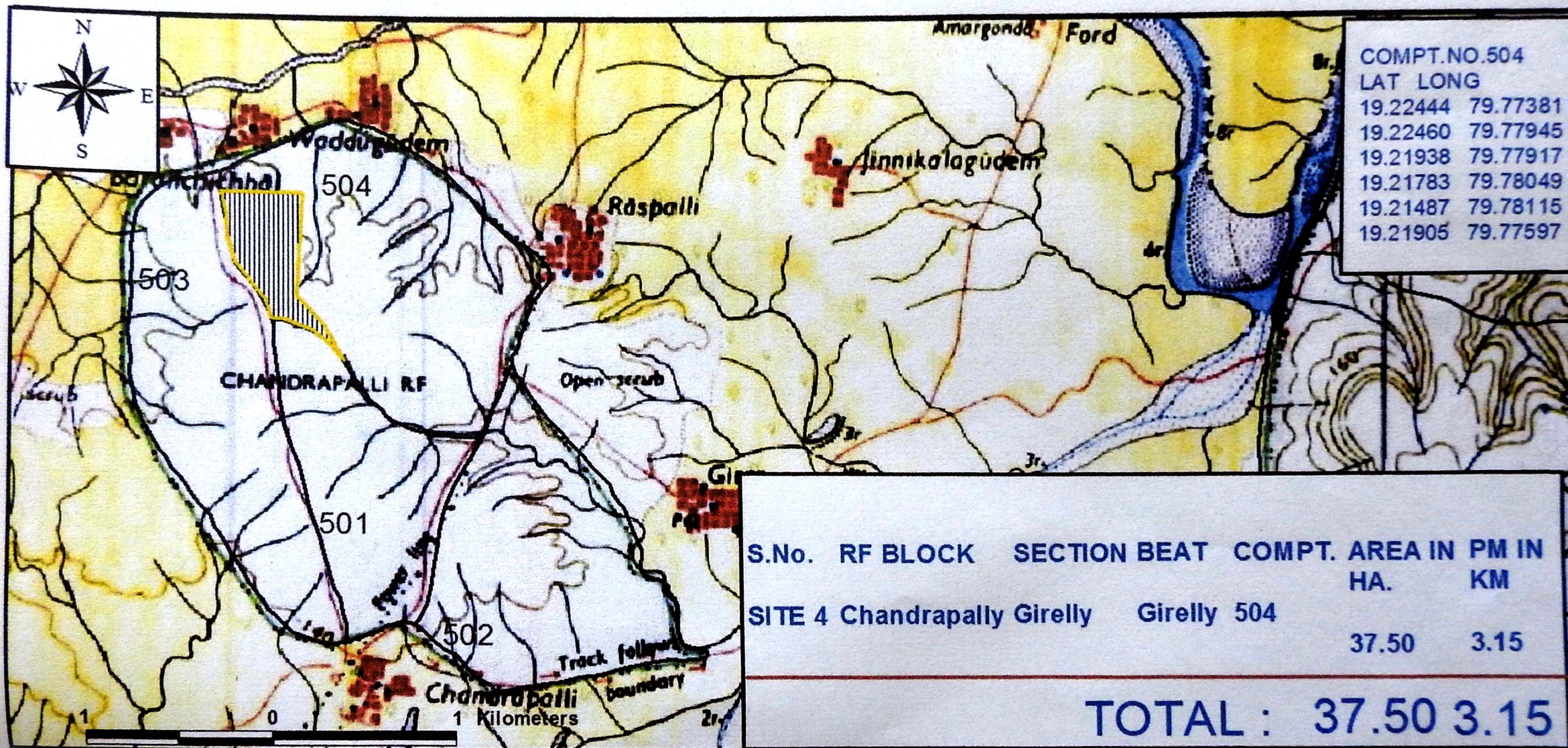
COMPT.NO.502	
LAT	LONG
19.216503	79.788120
19.210450	79.792626
19.208286	79.791980
19.206502	79.794189
19.205729	79.791758
19.204749	79.791112
19.202742	79.791259
19.204004	79.785685
19.205988	79.784271
19.207881	79.784413
19.210529	79.785937
19.209159	79.789614
19.211441	79.790346
19.213643	79.787472

S.No.	RF BLOCK	SECTION BEAT	COMPT.	AREA IN PM IN HA.	KM
SITE 2	Chandrapally	Girelly	Girelly 502	71	4.87
TOTAL :				71	4.87

Forest Range Officer
REBBENA

Forest Divisional Officer
Asifabad

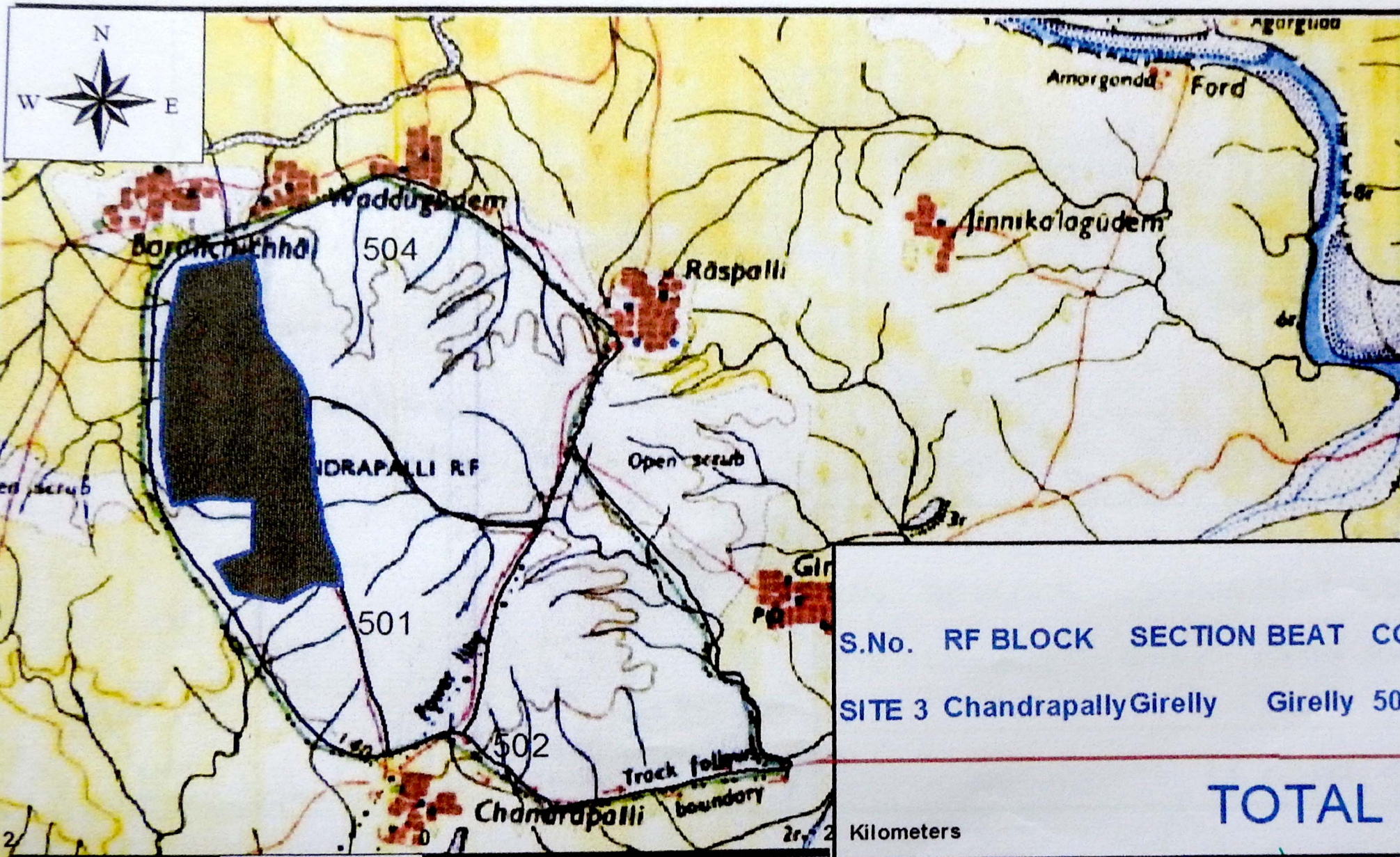
Map showing the Proposed Development of Double Degraded Forest area of 233 Ha. in Compt.Nos.501,502,503,504 of RF Chandrapally of Beat Girelly, Section Girelly in Rebbena Range of Asifabad Division for the Dverted Forest land of 189.6808 Ha. for Laying of new third BG Railway line along the existing tracks within the railway boundary between Makhudi and Rechini Road railway stations of in KB Asifabad and Mancheril Dists.



[Signature]
Forest Range Officer
REBBENA

[Signature]
Forest Divisional Officer
Asifabad

Map showing the Proposed Development of Double Degraded Forest area of 233 Ha. in Compt.Nos.501,502,503,504 of RF Chandrapally of Beat Girelly, Section Girelly in Rebbena Range of Asifabad Division for the Dverted Forest land of 189.6808 Ha. for Laying of new third BG Railway line along the existing tracks within the railway boundary between Makhudi and Rechini Road railway stations of in KB Asifabad and Mancherial Dists.



COMPT.NO.503	
LAT LONG	
19.22449	79.77384
19.21902	79.77600
19.20954	79.77824
19.20872	79.77704
19.20891	79.77425
19.21006	79.77298
19.21112	79.77556
19.21328	79.77546
19.21343	79.77363
19.21300	79.77135
19.21337	79.77074
19.21558	79.76963
19.22016	79.76953
19.22433	79.77050

S.No.	RF BLOCK	SECTION	BEAT	COMPT.	HA.	AREA IN	PM IN
							KM
SITE 3	Chandrapally	Girelly	Girelly	503	87.40		5

TOTAL : 87.40 5

Forest Range Officer
REBBENA

Forest Divisional Officer
Asifabad

*

Map showing the Proposed Development of Double Degraded Forest area of 233 Ha. In Compt. Nos.501,502,503,504 of RF:Chandrapally of Beat:Girelly, Section:Girelly in Rebbena Range of Asifabad Division for the Diverted Forest land of 189.6808 Ha. for Laying of new third BG railway line along the existing tracks within the railway bounday between Makhudi and Rechini Road railway stations of in Komarambheem Asifabad and Mancherial Districts.

Legend



Google Earth

©2018 Google
Image © 2018 DigitalGlobe

[Signature]
Forest Range Officer
REBBENA

[Signature]
Forest Divisional Officer
Asifabad

2 mi