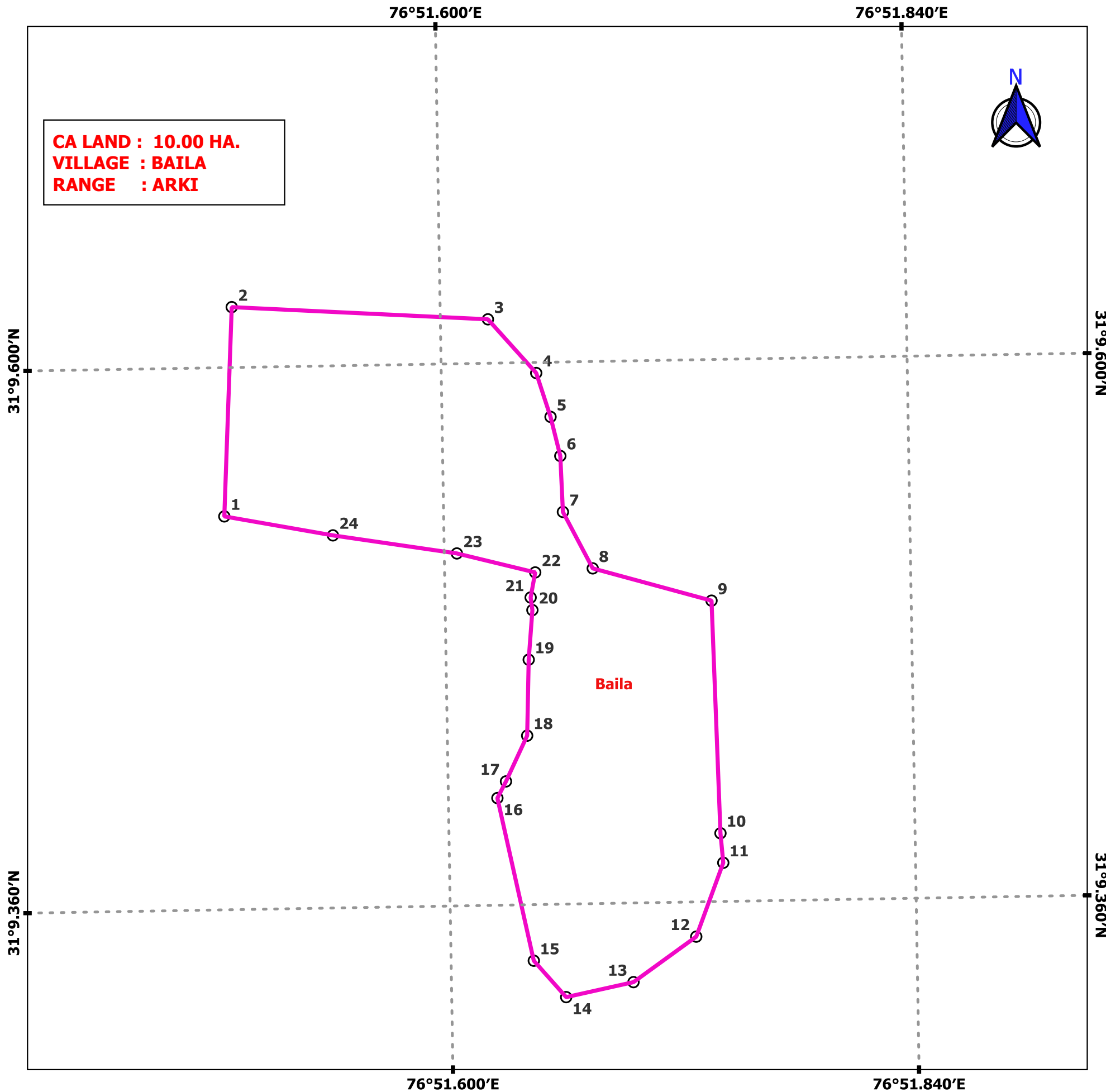


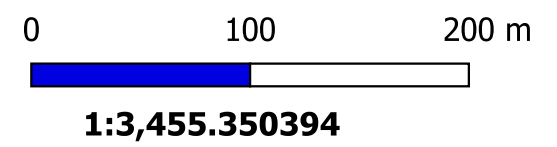
**GEO REFERENCE MAP OF CA LAND 10.00 HA.
AT VILLAGE: BAILA IN ARKI RANGE**

GPS COORDINATES

GPS	Latitude	Longitude
1	31° 9' 34.549" N	76° 51' 25.615" E
2	31° 9' 34.612" N	76° 51' 27.556" E
3	31° 9' 32.783" N	76° 51' 28.454" E
4	31° 9' 32.052" N	76° 51' 30.227" E
5	31° 9' 32.318" N	76° 51' 30.720" E
6	31° 9' 32.059" N	76° 51' 32.377" E
7	31° 9' 30.860" N	76° 51' 33.839" E
8	31° 9' 30.422" N	76° 51' 33.498" E
9	31° 9' 29.935" N	76° 51' 33.615" E
10	31° 9' 30.362" N	76° 51' 35.729" E
11	31° 9' 30.900" N	76° 51' 36.587" E
12	31° 9' 30.159" N	76° 51' 36.775" E
13	31° 9' 30.676" N	76° 51' 37.731" E
14	31° 9' 29.223" N	76° 51' 37.894" E
15	31° 9' 29.052" N	76° 51' 38.561" E
16	31° 9' 28.651" N	76° 51' 39.128" E
17	31° 9' 30.486" N	76° 51' 39.378" E
18	31° 9' 30.359" N	76° 51' 41.258" E
19	31° 9' 28.703" N	76° 51' 42.561" E
20	31° 9' 27.890" N	76° 51' 40.394" E
21	31° 9' 28.100" N	76° 51' 38.477" E
22	31° 9' 27.524" N	76° 51' 38.063" E
23	31° 9' 25.063" N	76° 51' 40.840" E
24	31° 9' 24.186" N	76° 51' 39.436" E





[Signature]
Divisional Forest Officer
 Kunihar Forest Division



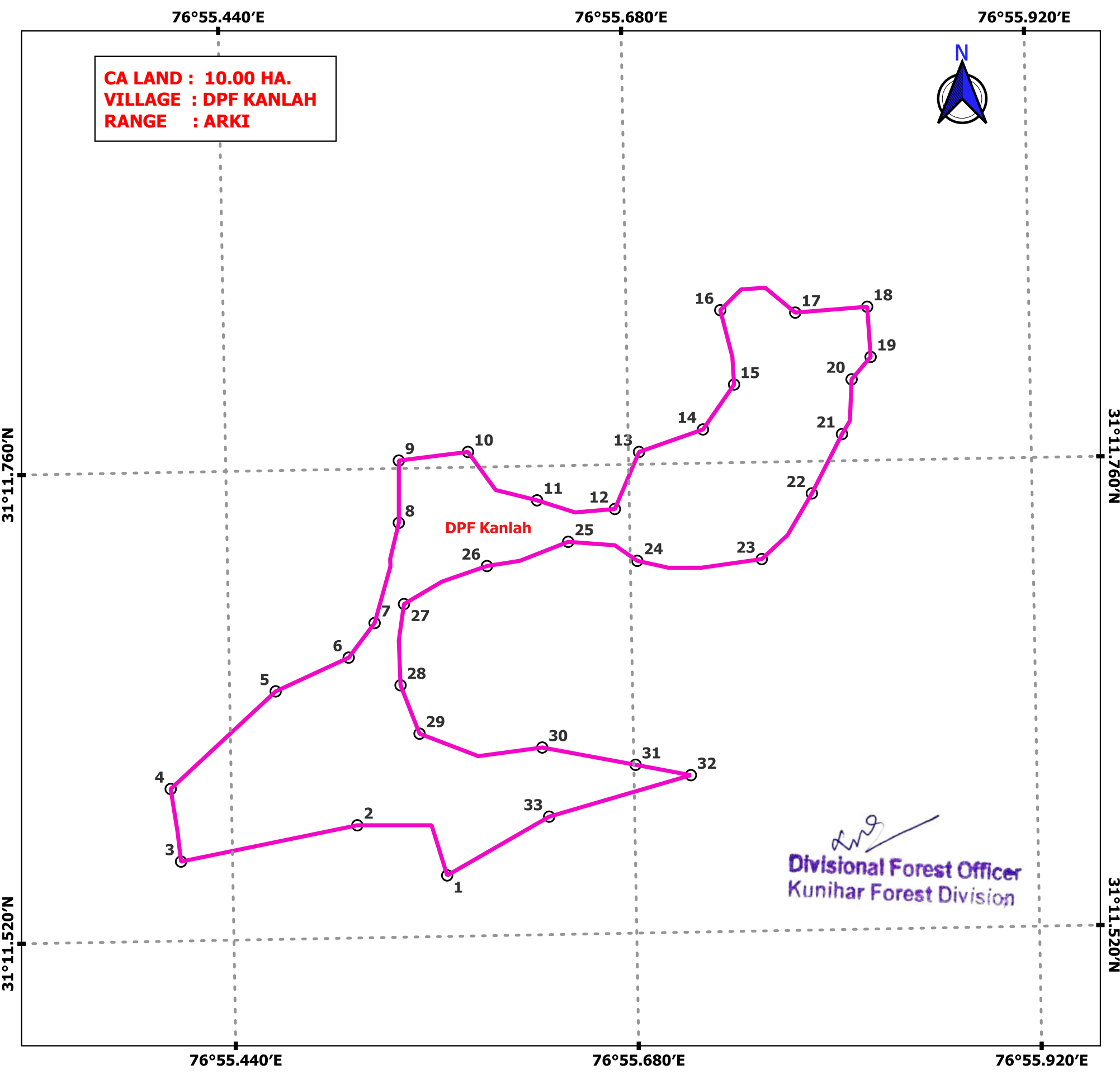
PROJECT
 Rehabilitation and Upgrading of Existing Road to 4 Lane with Paved Shoulder from Shalaghat to Nauni Chowk (Shalaghat to Reota Village-Pkg IIA, Reota Village to Daseharan Village-Pkg IIB & Daseharan Village to Nauni Chowk-Pkg IIC) of NH 205 [Design Chainage – Km 28+800 to Km 58+450, Design Length – 29.65 Km] in the State of Himachal Pradesh

CLIENT

NATIONAL HIGHWAYS AUTHORITY OF INDIA

CA AREA 
 CA GPS COORDINATES 


**GEO REFERENCE MAP OF CA LAND 10.00 HA.
AT VILLAGE: DPF KANLAH IN ARKI RANGE**





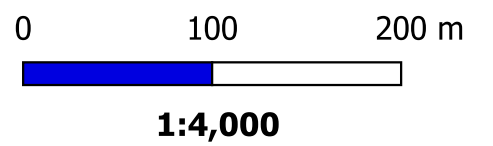
GPS COORDINATES

"GPS"	"Latitude"	"Longitude"
1	31° 11' 33.071" N	76° 55' 34.057" E
2	31° 11' 34.659" N	76° 55' 30.876" E
3	31° 11' 33.638" N	76° 55' 24.553" E
4	31° 11' 35.874" N	76° 55' 24.228" E
5	31° 11' 38.816" N	76° 55' 28.041" E
6	31° 11' 39.814" N	76° 55' 30.672" E
7	31° 11' 40.862" N	76° 55' 31.620" E
8	31° 11' 43.929" N	76° 55' 32.547" E
9	31° 11' 45.841" N	76° 55' 32.586" E
10	31° 11' 46.069" N	76° 55' 35.062" E
11	31° 11' 44.546" N	76° 55' 37.503" E
12	31° 11' 44.238" N	76° 55' 40.277" E
13	31° 11' 45.978" N	76° 55' 41.177" E
14	31° 11' 46.634" N	76° 55' 43.477" E
15	31° 11' 47.998" N	76° 55' 44.617" E
16	31° 11' 50.288" N	76° 55' 44.169" E
17	31° 11' 50.174" N	76° 55' 46.848" E
18	31° 11' 50.316" N	76° 55' 49.422" E
19	31° 11' 48.774" N	76° 55' 49.514" E
20	31° 11' 48.094" N	76° 55' 48.821" E
21	31° 11' 46.417" N	76° 55' 48.442" E
22	31° 11' 44.611" N	76° 55' 47.329" E
23	31° 11' 42.620" N	76° 55' 45.496" E
24	31° 11' 42.633" N	76° 55' 41.048" E
25	31° 11' 43.254" N	76° 55' 38.589" E
26	31° 11' 42.555" N	76° 55' 35.670" E
27	31° 11' 41.431" N	76° 55' 32.682" E
28	31° 11' 38.937" N	76° 55' 32.508" E
29	31° 11' 37.440" N	76° 55' 33.157" E
30	31° 11' 36.949" N	76° 55' 37.534" E
31	31° 11' 36.368" N	76° 55' 40.859" E
32	31° 11' 36.020" N	76° 55' 42.829" E
33	31° 11' 34.822" N	76° 55' 37.738" E

PROJECT
 Rehabilitation and Upgrading of Existing Road to 4 Lane with Paved Shoulder from Shalaghat to Nuni Chowk (Shalaghat to Reota Village-Pkg IIA, Reota Village to Daseharan Village-Pkg IIB & Daseharan Village to Nuni Chowk-Pkg IIC) of NH 205 [Design Chainage – Km 28+800 to Km 58+450, Design Length – 29.65 Km] in the State of Himachal Pradesh

CLIENT

NATIONAL HIGHWAYS AUTHORITY OF INDIA

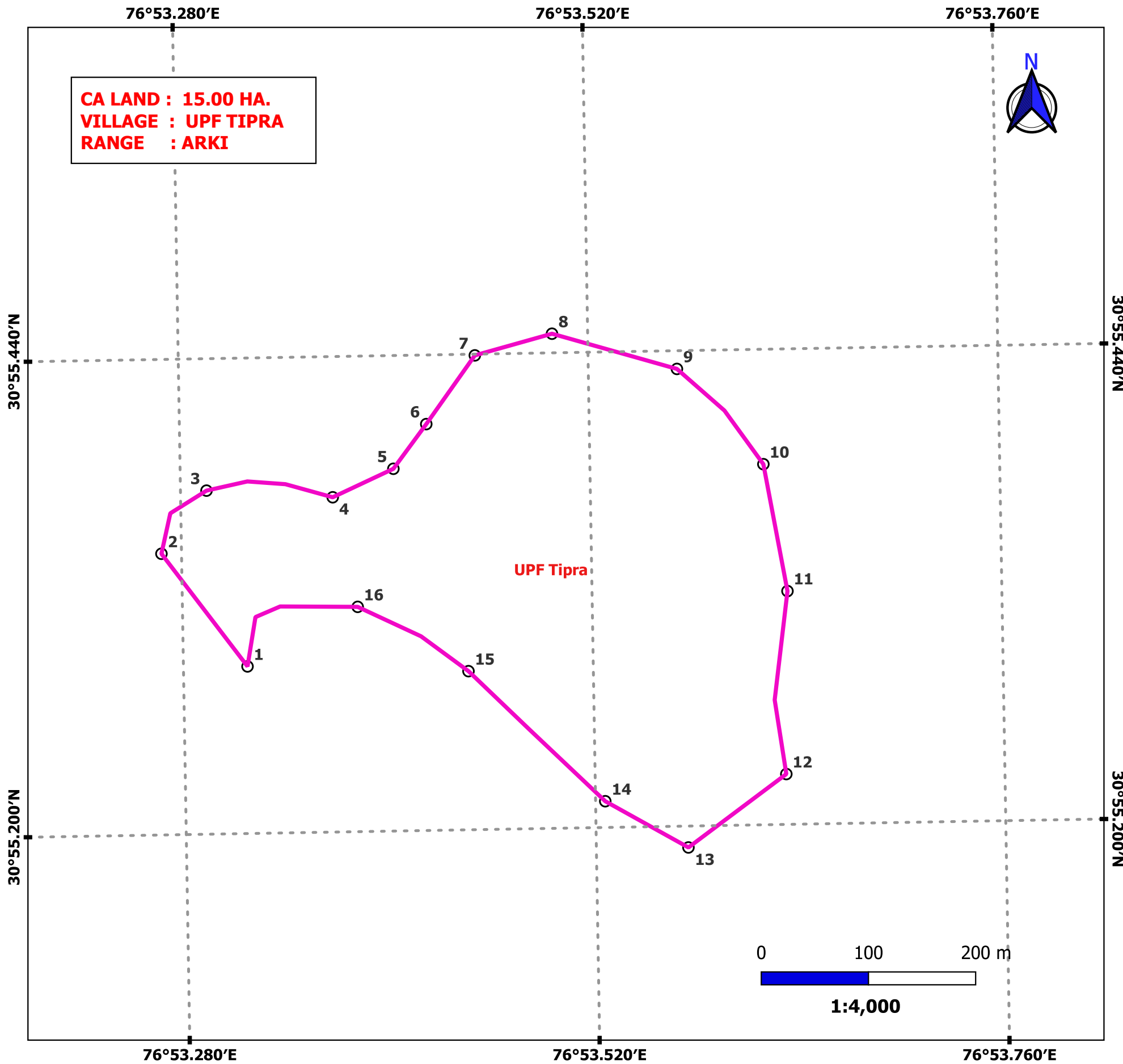
CA AREA 
 CA GPS COORDINATES 



**GEO REFERENCE MAP OF CA LAND 15.00 HA.
AT VILLAGE: UPF TIPRA IN KUTHAR RANGE**

GPS COORDINATES

"GPS"	"Latitude"	"Longitude"
1	30° 55' 17.060" N	76° 53' 19.052" E
2	30° 55' 20.516" N	76° 53' 16.094" E
3	30° 55' 22.405" N	76° 53' 17.716" E
4	30° 55' 22.138" N	76° 53' 22.146" E
5	30° 55' 22.970" N	76° 53' 24.295" E
6	30° 55' 24.306" N	76° 53' 25.477" E
7	30° 55' 26.362" N	76° 53' 27.224" E
8	30° 55' 26.979" N	76° 53' 29.948" E
9	30° 55' 25.848" N	76° 53' 34.317" E
10	30° 55' 22.919" N	76° 53' 37.298" E
11	30° 55' 19.064" N	76° 53' 38.069" E
12	30° 55' 13.524" N	76° 53' 37.920" E
13	30° 55' 11.351" N	76° 53' 34.437" E
14	30° 55' 12.794" N	76° 53' 31.542" E
15	30° 55' 16.803" N	76° 53' 26.813" E
16	30° 55' 18.807" N	76° 53' 22.959" E



[Signature]
Divisional Forest Officer
 Kunihar Forest Division

PROJECT

Rehabilitation and Upgrading of Existing Road to 4 Lane with Paved Shoulder from Shalaghat to Naulni Chowk (Shalaghat to Reota Village-Pkg IIA, Reota Village to Daseharan Village-Pkg IIB & Daseharan Village to Naulni Chowk-Pkg IIC) of NH 205 [Design Chainage – Km 28+800 to Km 58+450, Design Length – 29.65 Km] in the State of Himachal Pradesh

CLIENT



NATIONAL HIGHWAYS AUTHORITY OF INDIA

CA AREA



CA GPS COORDINATES

