


# Geo-reference Map Compensatory Land Village Chakarwar Thana-no.-33




1:3,960


Name	Latitude	Longitude
BASE	24.256654	85.112053
1	24.259825	85.111857
2	24.25605	85.109057
3	24.254086	85.107982
4	24.252584	85.107122
5	24.250368	85.105184
6	24.249854	85.104161
7	24.248833	85.103254
8	24.246471	85.102535
9	24.244043	85.100863
10	24.241501	85.100145
11	24.241752	85.101433
12	24.243244	85.101356
13	24.244093	85.102547
14	24.244743	85.103537
15	24.246729	85.105313
16	24.247373	85.106817
17	24.246668	85.107032
18	24.246036	85.107182
19	24.245221	85.107366
20	24.245249	85.108193
21	24.245477	85.108717
22	24.246041	85.108936
23	24.246382	85.109065
24	24.247174	85.111683
25	24.246091	85.112274
26	24.253083	85.116328
27	24.253259	85.114914
28	24.254517	85.113649

## Legend

- DGPS\_Cordinates\_Chakarwar
- CA\_Chakarwar



# Geo-reference Map Compensatory Land Village- Jugudih Thana-no.-07



1:3,960

Name	Latitude	Longitude
BASE	24.256654	85.112053
12	24.253085	85.1165
13	24.253221	85.115051
14	24.254495	85.113743
15	24.261234	85.11659
16	24.260094	85.113148
17	24.26142	85.115514
18	24.261409	85.117297
19	24.260203	85.119217
20	24.258906	85.123394
21	24.256786	85.126387
22	24.255535	85.126355
23	24.255473	85.12217
24	24.255409	85.117407
25	24.252524	85.117434

## Legend

- DGPS\_Cordinates\_Jugudih
- CA\_Jugudih

