

### Full Justification for Locating the Project

The Government of Telangana State has decided for formation of BT Road from ML01-Cheruvumundu thanda to Doravarivempally ( km 0/000 to 7/400) at KothagudaMandal of Mahabubabad District under PMGSY.

The Govt. vide GO Ms.No.699, Panchayat Raj and Rural Development, under PMGSY Proposals of 2017-18 , dated.16.11.2017 has approved administrative sanction and GO.Rt.No.217, Dt:03.04.2018 for Revised Administrative Sanction for laying of BT and maintenance of Roads and GO.Rt.No.49, Dt: 07.02.2020 for Re-Revised Administrative Sanction. The proposed project is one among them.

The existing surface is from km 0/000 to 7/000is track portion and from 7/000 to 7/400 is village portion.The project is for New connectivity of the existing road from track to BT Standards. The road passes through the reserve forest km 0/000 to 7/000 and from 7/000 to 7/400 is village portion. Hence forest clearance is needed in the reach 0/000 to 6/759 ie 6759mts for formation & up-gradation of road to BT standards

It is also an important road connecting these villages to the KothagudaMandal Headquarter enrouting number of interior villages, and also vehicular movement for transportation of goods.


For the people of Doravarivempally, No other transport is available to Cheruvumunduthanda Gram Panchayat except the proposed road which leads to Mandal headquarters Kothaguda via Velubelly Gram Panchayath. As per Govt. policy all habitations and missing links to be connected. There is no alternative land or route available to connect the habitation, hence the road is proposed through forest.


As per the DGPS survey authentication report, the extent of area passing in the Reserve Forest area is 4.0555 Ha. (Length – 6759.16mts, Width - 6.00 mts)


As there is no alternative to that for Formation of BT road, proposal is being furnished for diversion of forest land.

The details of forest area required are as follows:

Division Name	Block Name	Length in Mts	Width in Mts	Area in Ha
Gudur	Gudur RF	6759.16	6	4.0555
		6759.16		4.0555

  
Asst. Executive Engineer  
P. R. Sub - Division  
Gudur, Mah-bad (Dist)

  
District Panchayat Raj Engineer  
Mahabubabad  
PR. Sub-Division, Gudur.

  
Chief Engineer, PR (PMGSY)  
& Empowered Officer, TSRRDA  
Hyderabad

  
Superintending Engineer,  
PR Regional Office  
Warangal.