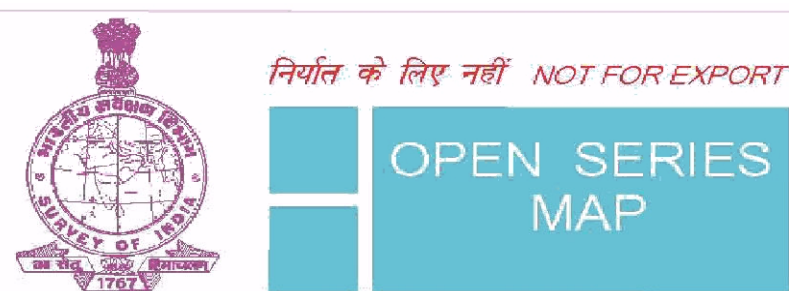


Toposheet Map of Proposed CA Land Along "To SH 33 Mathura Road-Kadarchowk Motor Road" Near Village Shekhupur Against Proposed Forest Land For Retail Outlet (Kisan Sewa Kendra) of Indian Oil Corporation Ltd. at Khasra No. – 282 Village Shekhupur Tehsil Badaun District Badaun Uttar Pradesh



No. H44T4

Scale 1:50,000

H44S15 (53L/15)	H44T3 (53P/3)	H44T7 (53P/7)
H44S16 (53L/16)	H44T4 (53P/4)	H44T8 (53P/8)
G44A13 (54L/13)	G44B1 (54L/1)	G44B5 (54M/5)

1 Moradabad, UTTAR PRADESH.
2 Rampur, UTTAR PRADESH.
3 Bareilly, UTTAR PRADESH.
4 Shahjahanpur, UTTAR PRADESH.

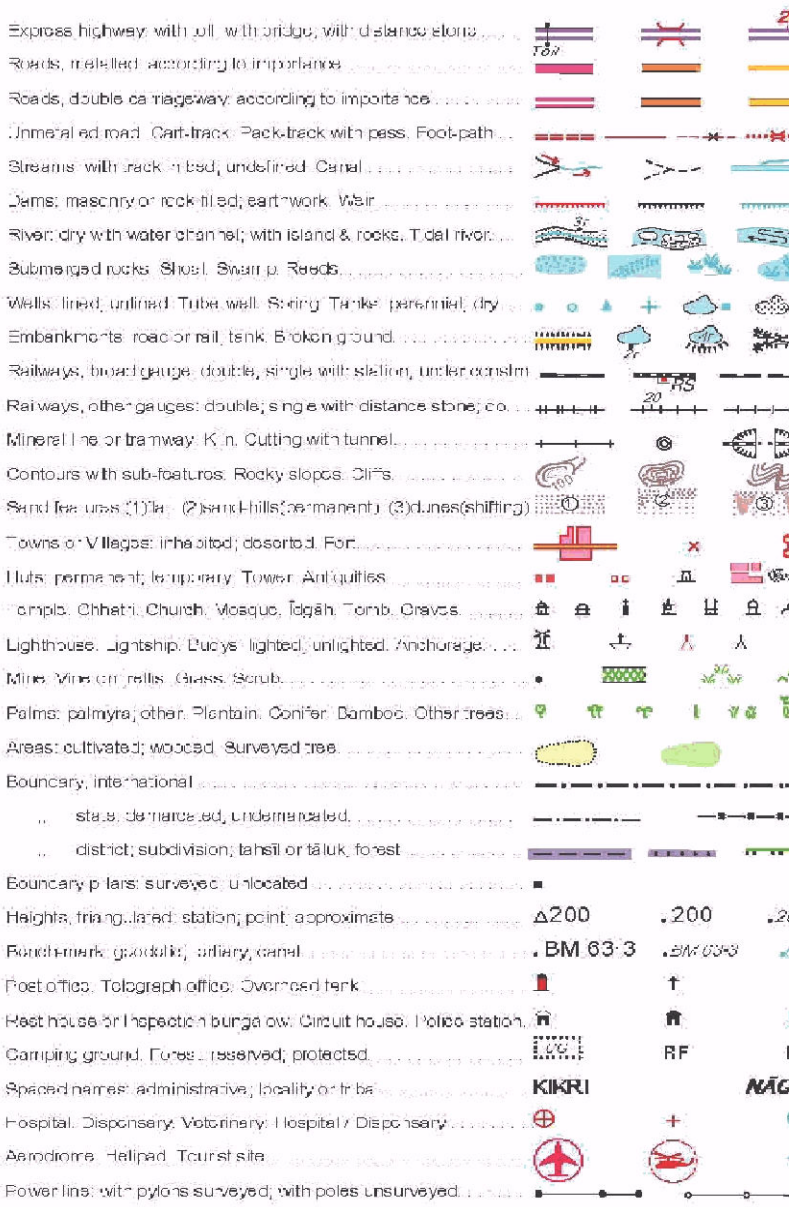
भारतीय सर्वेक्षण विभाग

SURVEY OF INDIA

1st Edition 2009.

Price : Rs. 50/-

CONVENTIONAL SYMBOLS



REFERENCE

1973/20 Indian Features - Utilization Corporation Limited.

NOTES

Heights are in metres and above Indian mean sea level.
Contours are approximate.
A relative height of 100 metres is shown between the top and bottom of a depression.
Contours in this sheet are generally 10 metres.
Tank shown only in the area just above the water from July to March.
Wind and tide gauges are shown throughout the sheet, only the important ones have been shown.

COMPLETION INDEX

A. Surveyed during 19/7/77. Updated for major details during 2006/08.

Projection - UTM Datum - WGS 84

Magnetic Variation from True North about 1/2° East in 2005.

1:50,000

Scale 1:50,000

For further details about this map, please contact

Director

Uttarakhand & West Uttar Pradesh Geo-Spatial Data Centre

Survey of India, 17 E.C. Road

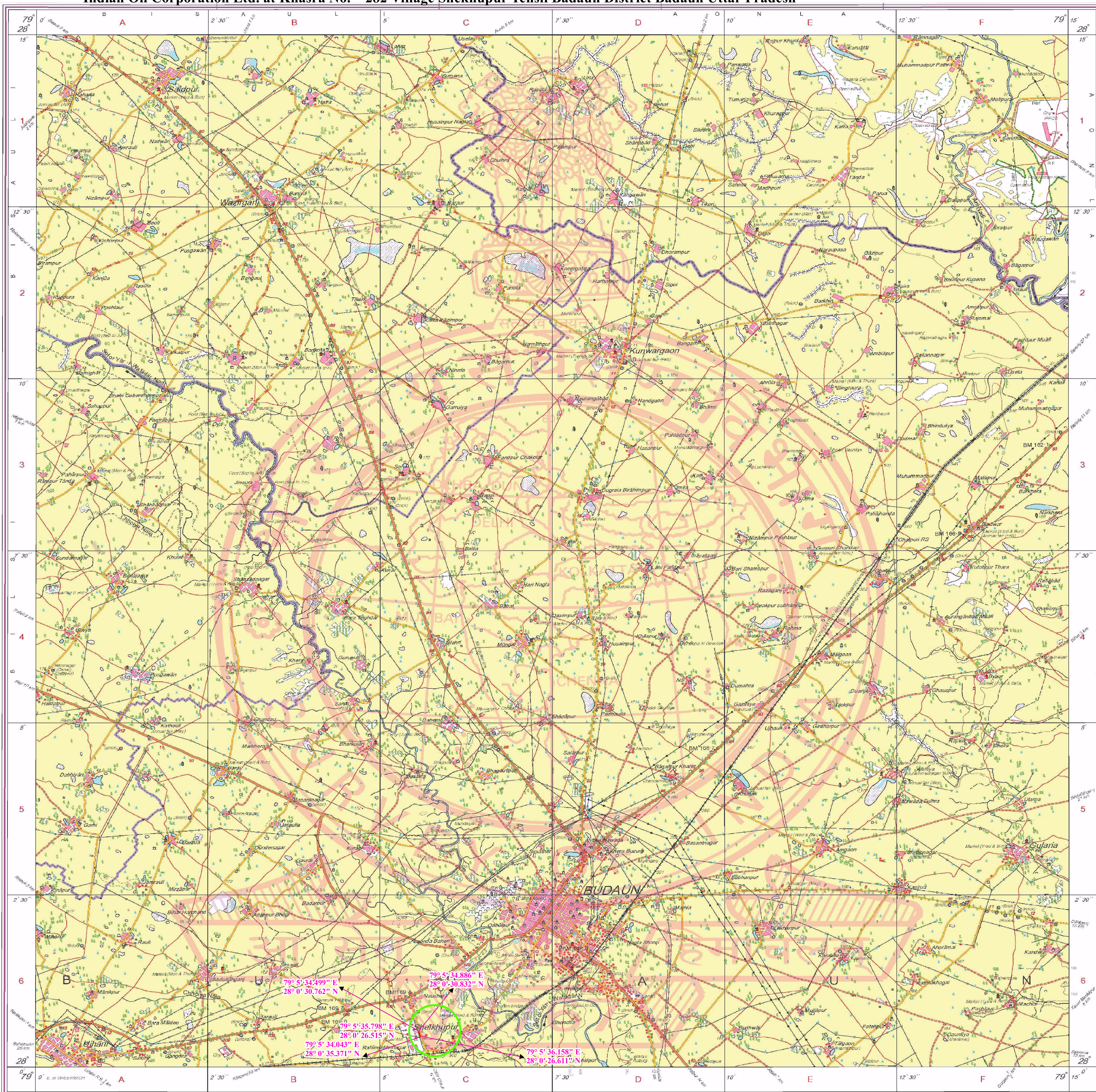
Dehra Dun.

Fax : 0135 - 2658402

WEBSITE - www.surveyofindia.gov.in

Reproduction in whole or part by any means is prohibited without the written permission of Survey of India, the National Mapping Agency.

GOVERNMENT OF INDIA, GOVT. PRINTING, 2009.



Legend

Proposed CA Land

भूमि के सर्वेक्षण के निदेशों में प्रकाशित.
Published under the direction of Surveyor General of India.
Survey of India, Hathi Bakala Estate, Post Box No.37, Dehra Dun-248001 (Uttarakhand)
Department of Science & Technology, Government of India.

PRINTED AT THE WESTERN PRINTING & SHEDS, SURVEY OF INDIA.