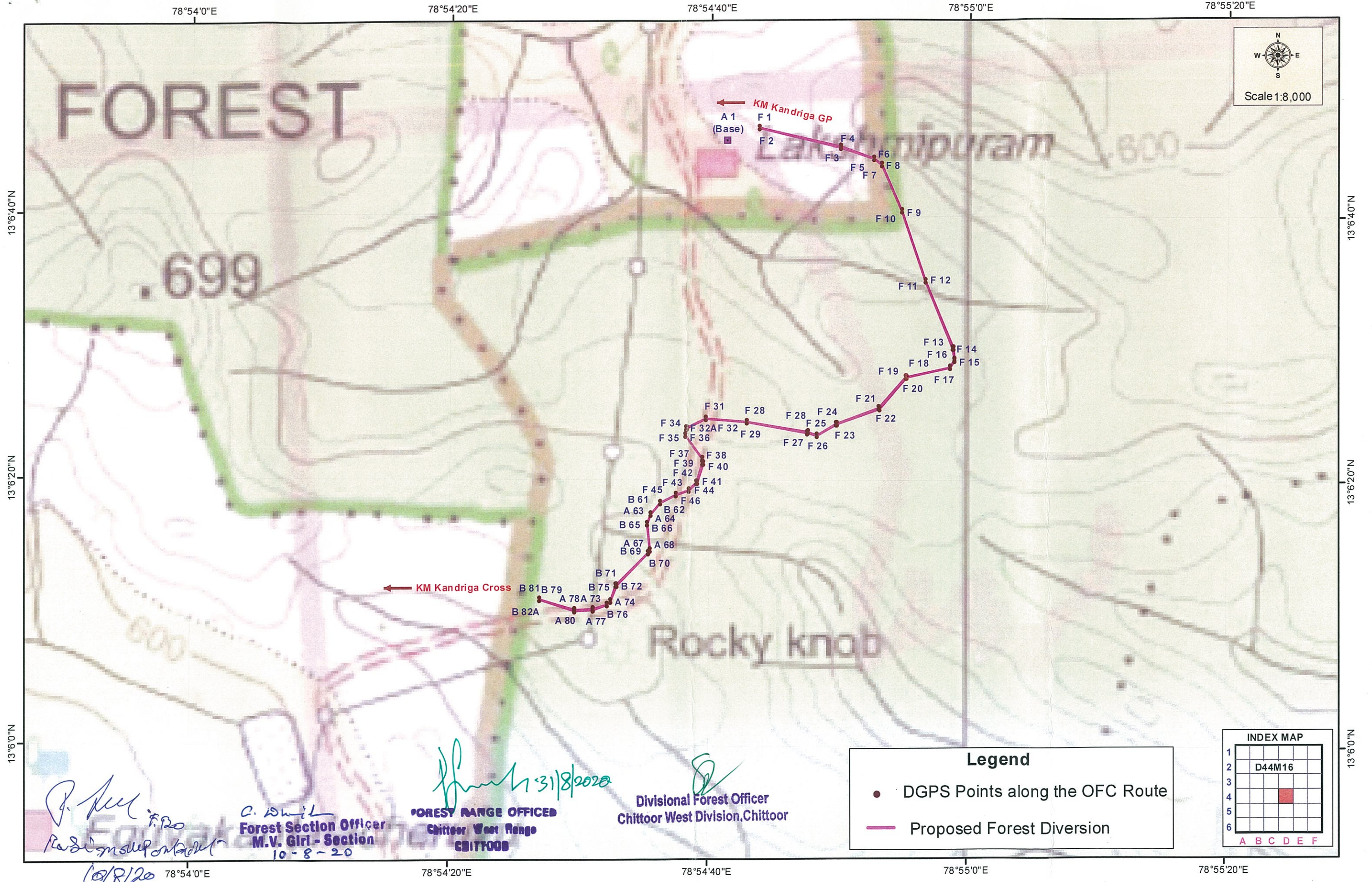


Plan Showing the Diversion of Forest Land of 0.12 Ha. for OFC Route along the Road from KM Kandriga Cross to KM Kandriga GP Passing through Comp. No.206, Ragimanipenta RF/Beat of Chittoor West Forest Range & Forest Division, For NOFN Project, Andhra Pradesh.



Scale 1:8,000

**Legend**

- DGPS Points along the OFC Route
- Proposed Forest Diversion

**INDEX MAP**

1						
2			D44M16			
3						
4						
5						
6						
	A	B	C	D	E	F

*J. Puri*  
10/8/20

*C. Swil*  
Forest Section Officer  
M.V. Giri - Section  
10-8-20

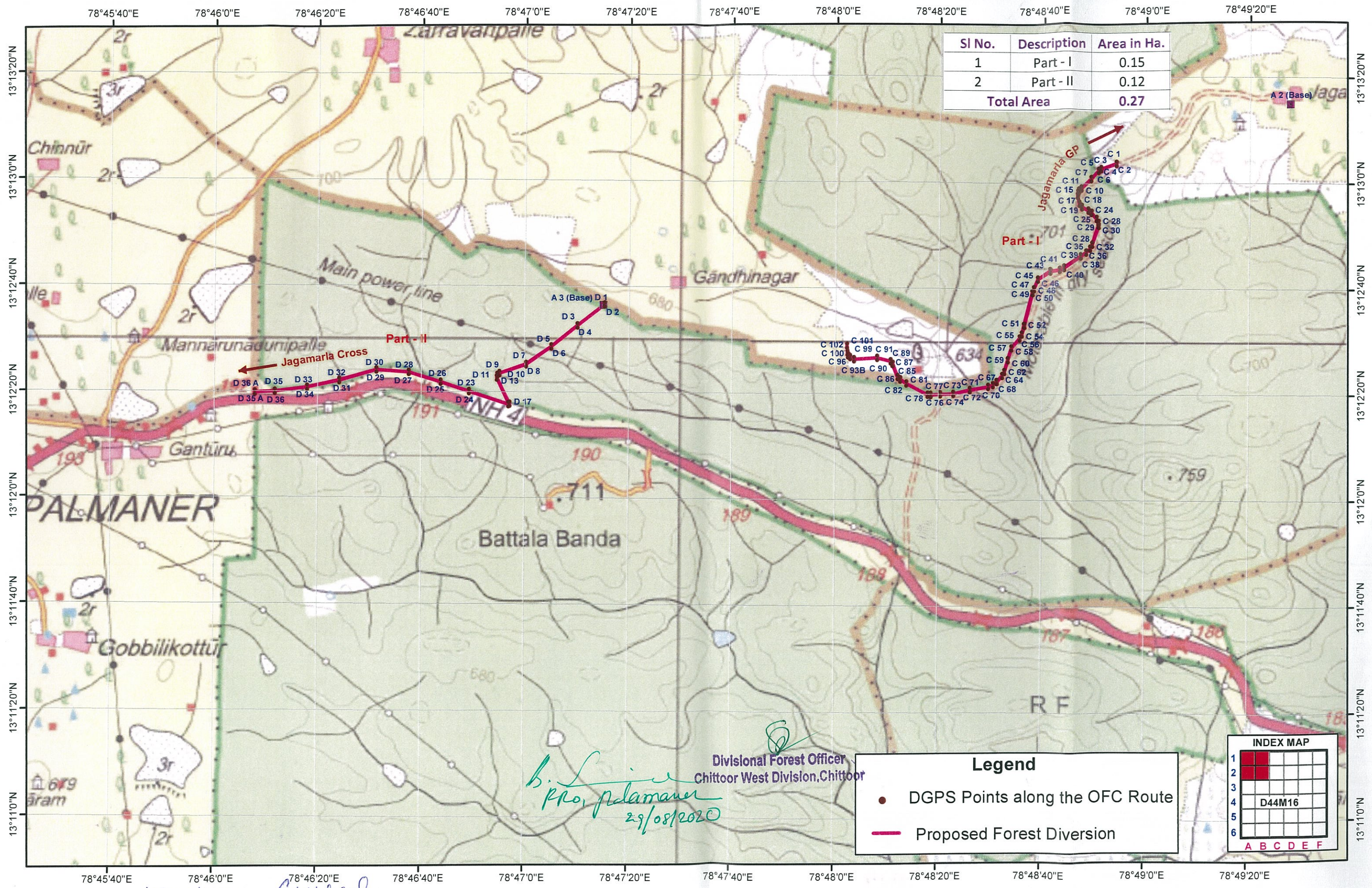
*[Signature]* 1-31/8/2020  
FOREST RANGE OFFICER  
Chittoor West Range  
CHITTOOR

*[Signature]*  
Divisional Forest Officer  
Chittoor West Division, Chittoor

78°54'0"E      78°54'20"E      78°54'40"E      78°55'0"E      78°55'20"E

13°6'0"N      13°6'20"N      13°6'40"N

**Plan Showing the Diversion of Forest Land of 0.27 Ha. for OFC Route along the Road from Jagamarla Cross to Jagamarla GP of Palamaner Forest Range & Chittoor West Forest Division, For NOFN Project, Andhra Pradesh.**



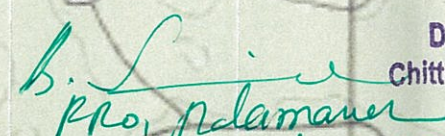
Sl No.	Description	Area in Ha.
1	Part - I	0.15
2	Part - II	0.12
<b>Total Area</b>		<b>0.27</b>

**Legend**

- DGPS Points along the OFC Route
- Proposed Forest Diversion

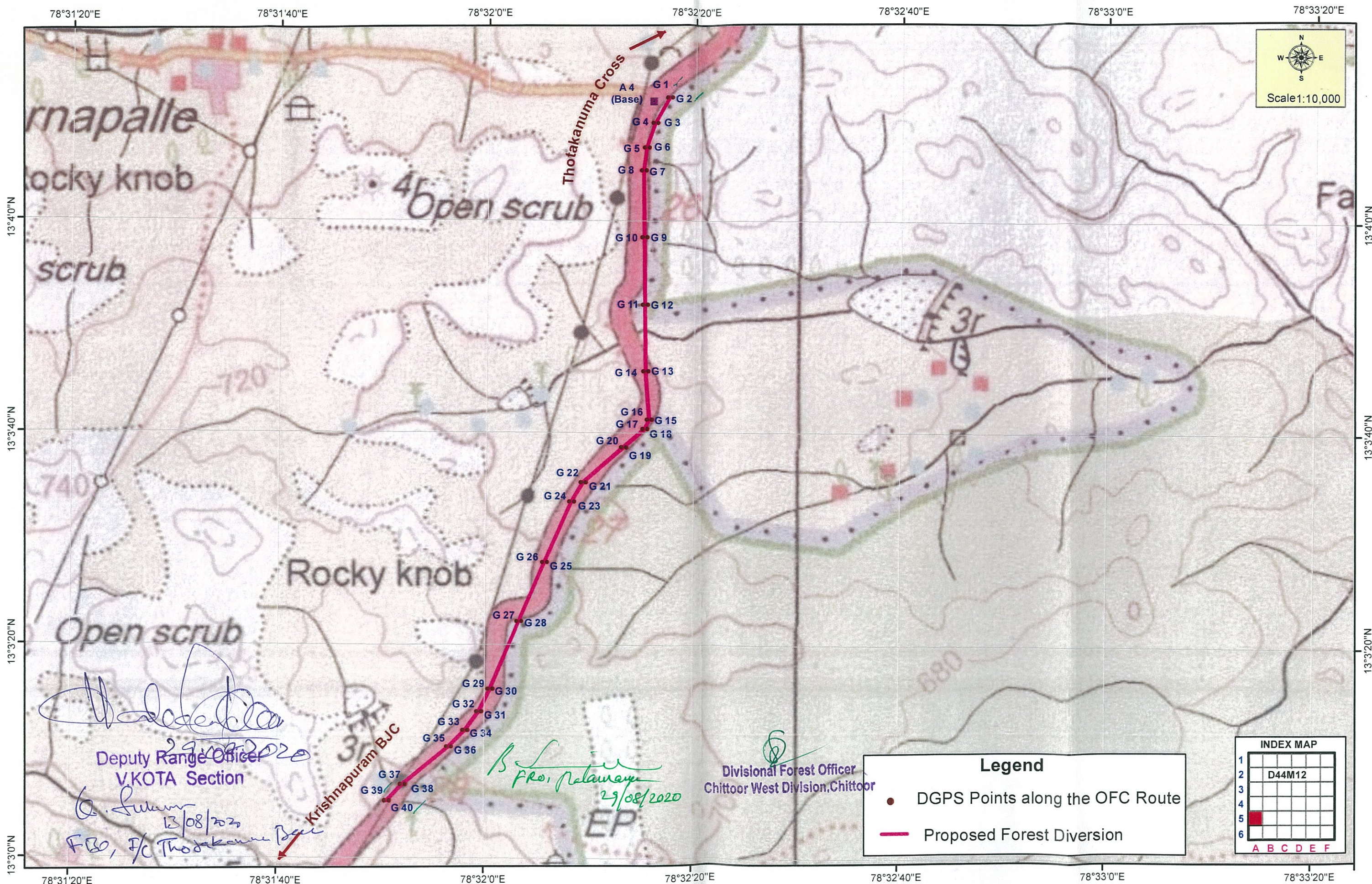
**INDEX MAP**

1					
2					
3					
4					
5					
6					
D44M16					
	A	B	C	D	E

  
 Divisional Forest Officer  
 Chittoor West Division, Chittoor  
 29/08/2020

K. Pavan Kumar FBO  
 Ye Jagamarla beat  
 B. N. Murthy  
 Palamaner FSO

**Plan Showing the Diversion of Forest Land of 0.13 Ha. for OFC Route along the Road from Thotakanuma Cross to Krishnapuram BJC of Palamaner Forest Range & Chittoor West Forest Division, For NOFN Project, Andhra Pradesh.**



N  
W E  
S

Scale 1:10,000

**Legend**

- DGPS Points along the OFC Route
- Proposed Forest Diversion

**INDEX MAP**

1						
2		D44M12				
3						
4						
5						
6						
	A	B	C	D	E	F

*[Signature]*  
 Deputy Range Officer  
 VKOTA Section  
 29/08/2020  
 G. Sukumar  
 13/08/2023  
 FBO, F/C Thotakanuma Base

*[Signature]*  
 PRO, Palamaner  
 29/08/2020

*[Signature]*  
 Divisional Forest Officer  
 Chittoor West Division, Chittoor

Plan Showing the Diversion of Forest Land of 0.15 Ha. for OFC Route along the Road from Dasegowniyuru to Govindapalle Cross of Kuppam Forest Range, Chittoor West Forest Division, For NOFN Project, Andhra Pradesh.

78°23'40"E

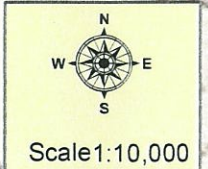
78°24'0"E

78°24'20"E

78°24'40"E

78°25'0"E

78°25'20"E



12°46'20"N

12°46'20"N

12°46'0"N

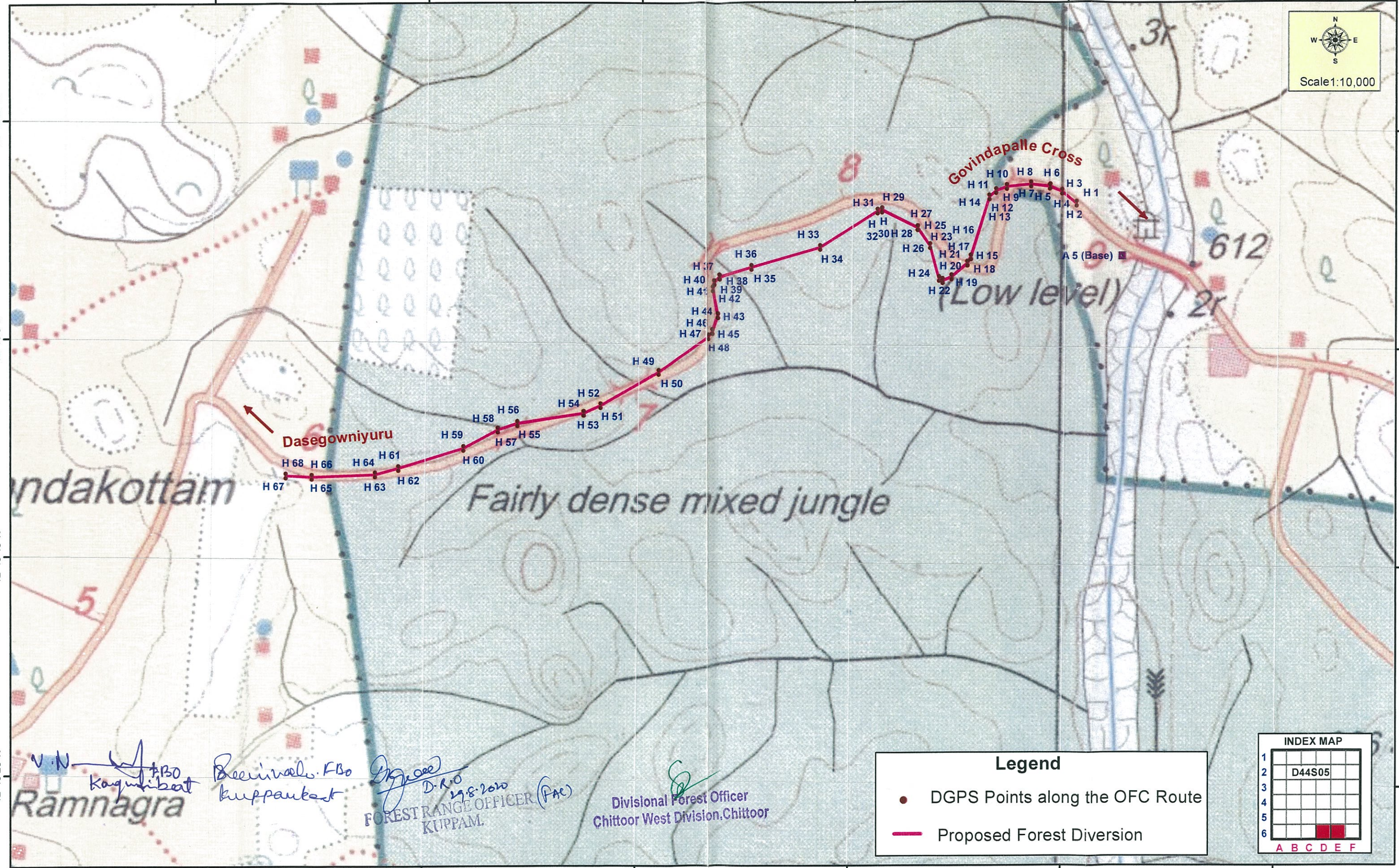
12°46'0"N

12°45'40"N

12°45'40"N

12°45'20"N

12°45'20"N



Indakottam

Fairly dense mixed jungle

Govindapalle Cross

Dasegowniyuru

(Low level)

V.N. Kagnibest  
Ramnagra

Beeralu. FBO  
Kuppambest

D.R.O  
27.8.2010  
FOREST RANGE OFFICER (FAC)  
KUPPAM.

Divisional Forest Officer  
Chittoor West Division, Chittoor

**Legend**

- DGPS Points along the OFC Route
- Proposed Forest Diversion

**INDEX MAP**

1					
2		D44S05			
3					
4					
5					
6					
	A	B	C	D	E

78°23'40"E

78°24'0"E

78°24'20"E

78°24'40"E

78°25'0"E

78°25'20"E