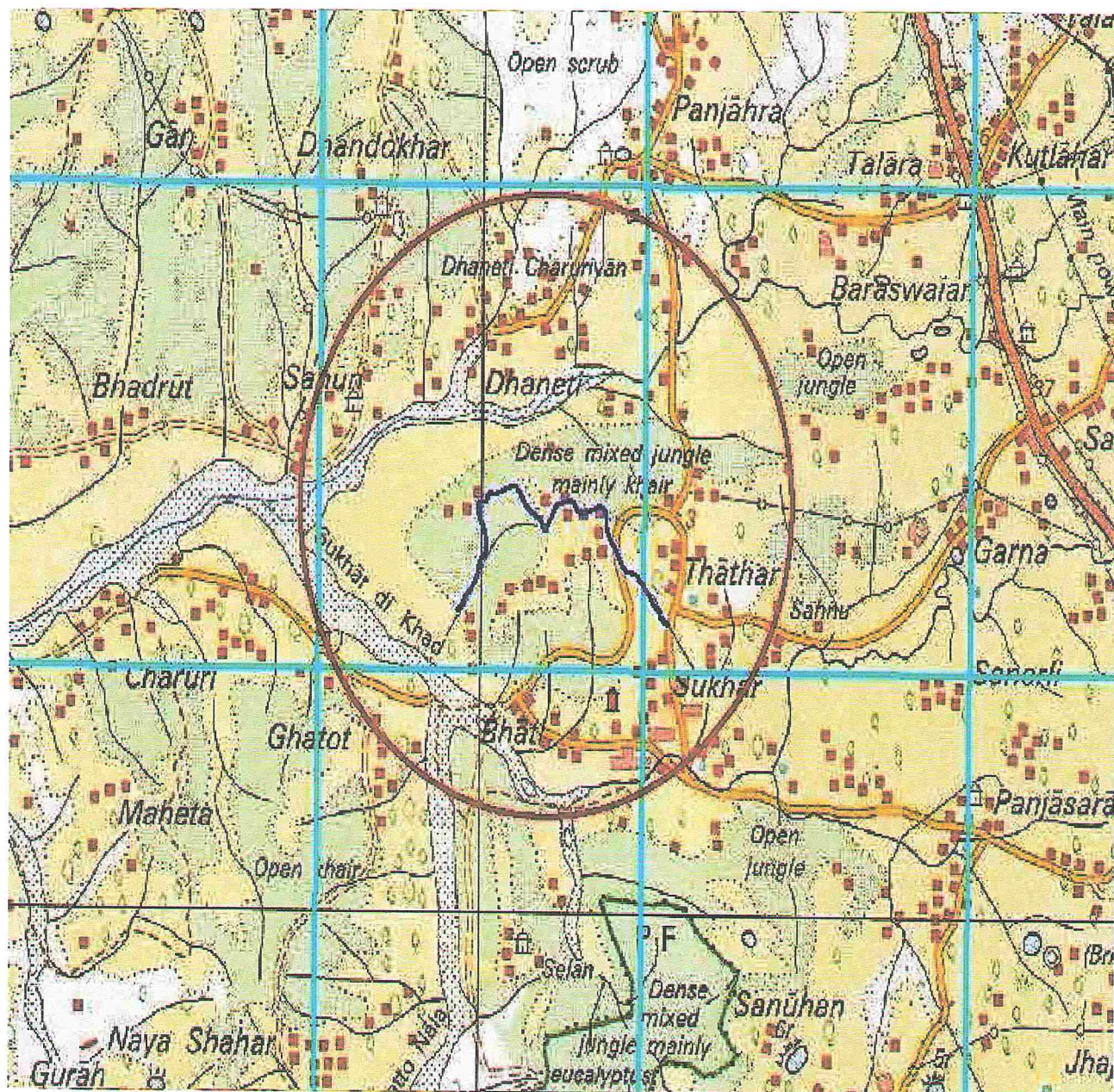


CONSTRUCTION OF LINK ROAD FROM THATHAR TO GHATOT via DRAMAN IN DISTRICT KANGRA (H.P.)


TOPO MAP


SOI Topo Sheet No. 43 P /16



AREA INVOLVED	0.7194 HA
TREES INVOLVED	41 No.


Divisional Forest Officer
Nurpur Forest Division
Nurpur


Assistant Engineer
Nurpur, Sub Div. H.P.P.W.D.
Nurpur


Executive Engineer
Nurpur Division
H.P.P.W.D. Nurpur