


**GEO REFERENCE MAP OF CA LAND 20.00 HA.  
AT VILLAGE: BANDLA IN SADAR RANGE**

GPS COORDINATES					
"GPS"	"Latitude"	"Longitude"	"GPS"	"Latitude"	"Longitude"
1	31° 19' 29.759" N	76° 48' 19.648" E	31	31° 19' 50.732" N	76° 48' 41.045" E
2	31° 19' 30.620" N	76° 48' 19.016" E	32	31° 19' 51.179" N	76° 48' 42.740" E
3	31° 19' 31.737" N	76° 48' 19.866" E	33	31° 19' 50.279" N	76° 48' 44.111" E
4	31° 19' 32.651" N	76° 48' 21.242" E	34	31° 19' 48.612" N	76° 48' 42.477" E
5	31° 19' 33.265" N	76° 48' 22.813" E	35	31° 19' 48.482" N	76° 48' 40.301" E
6	31° 19' 32.687" N	76° 48' 23.956" E	36	31° 19' 49.709" N	76° 48' 38.649" E
7	31° 19' 32.793" N	76° 48' 26.949" E	37	31° 19' 49.556" N	76° 48' 37.161" E
8	31° 19' 33.581" N	76° 48' 27.659" E	38	31° 19' 47.994" N	76° 48' 35.248" E
9	31° 19' 35.492" N	76° 48' 28.703" E	39	31° 19' 47.801" N	76° 48' 32.411" E
10	31° 19' 37.984" N	76° 48' 30.445" E	40	31° 19' 46.492" N	76° 48' 32.149" E
11	31° 19' 40.125" N	76° 48' 29.901" E	41	31° 19' 45.442" N	76° 48' 32.854" E
12	31° 19' 41.254" N	76° 48' 30.050" E	42	31° 19' 44.791" N	76° 48' 33.711" E
13	31° 19' 43.324" N	76° 48' 30.940" E	43	31° 19' 43.885" N	76° 48' 35.402" E
14	31° 19' 44.783" N	76° 48' 30.588" E	44	31° 19' 42.041" N	76° 48' 37.805" E
15	31° 19' 46.128" N	76° 48' 31.758" E	45	31° 19' 40.950" N	76° 48' 40.435" E
16	31° 19' 49.044" N	76° 48' 31.177" E	46	31° 19' 40.887" N	76° 48' 43.266" E
17	31° 19' 49.696" N	76° 48' 32.222" E	47	31° 19' 39.368" N	76° 48' 44.491" E
18	31° 19' 49.910" N	76° 48' 34.463" E	48	31° 19' 37.170" N	76° 48' 43.129" E
19	31° 19' 51.092" N	76° 48' 34.772" E	49	31° 19' 35.911" N	76° 48' 41.327" E
20	31° 19' 52.319" N	76° 48' 34.876" E	50	31° 19' 34.878" N	76° 48' 36.510" E
21	31° 19' 52.650" N	76° 48' 33.335" E	51	31° 19' 33.304" N	76° 48' 36.878" E
22	31° 19' 54.113" N	76° 48' 33.235" E	52	31° 19' 32.798" N	76° 48' 39.693" E
23	31° 19' 54.405" N	76° 48' 34.571" E	53	31° 19' 31.002" N	76° 48' 41.381" E
24	31° 19' 54.460" N	76° 48' 36.546" E	54	31° 19' 28.451" N	76° 48' 39.188" E
25	31° 19' 55.048" N	76° 48' 38.269" E	55	31° 19' 29.136" N	76° 48' 32.079" E
26	31° 19' 54.958" N	76° 48' 40.072" E	56	31° 19' 29.800" N	76° 48' 28.889" E
27	31° 19' 53.934" N	76° 48' 40.573" E			
28	31° 19' 53.246" N	76° 48' 39.700" E			
29	31° 19' 52.062" N	76° 48' 39.155" E			
30	31° 19' 51.224" N	76° 48' 39.627" E			


**PROJECT**


Rehabilitation and Upgrading of Existing Road to 4 Lane with Paved Shoulder from Shalaghat to Naudi Chowk (Shalaghat to Reota Village-Pkg IIA, Reota Village to Daseharan Village-Pkg IIB & Daseharan Village to Naudi Chowk-Pkg IIC) of NH 205 [Design Chainage – Km 28+800 to Km 58+450, Design Length – 29.65 Km] in the State of Himachal Pradesh

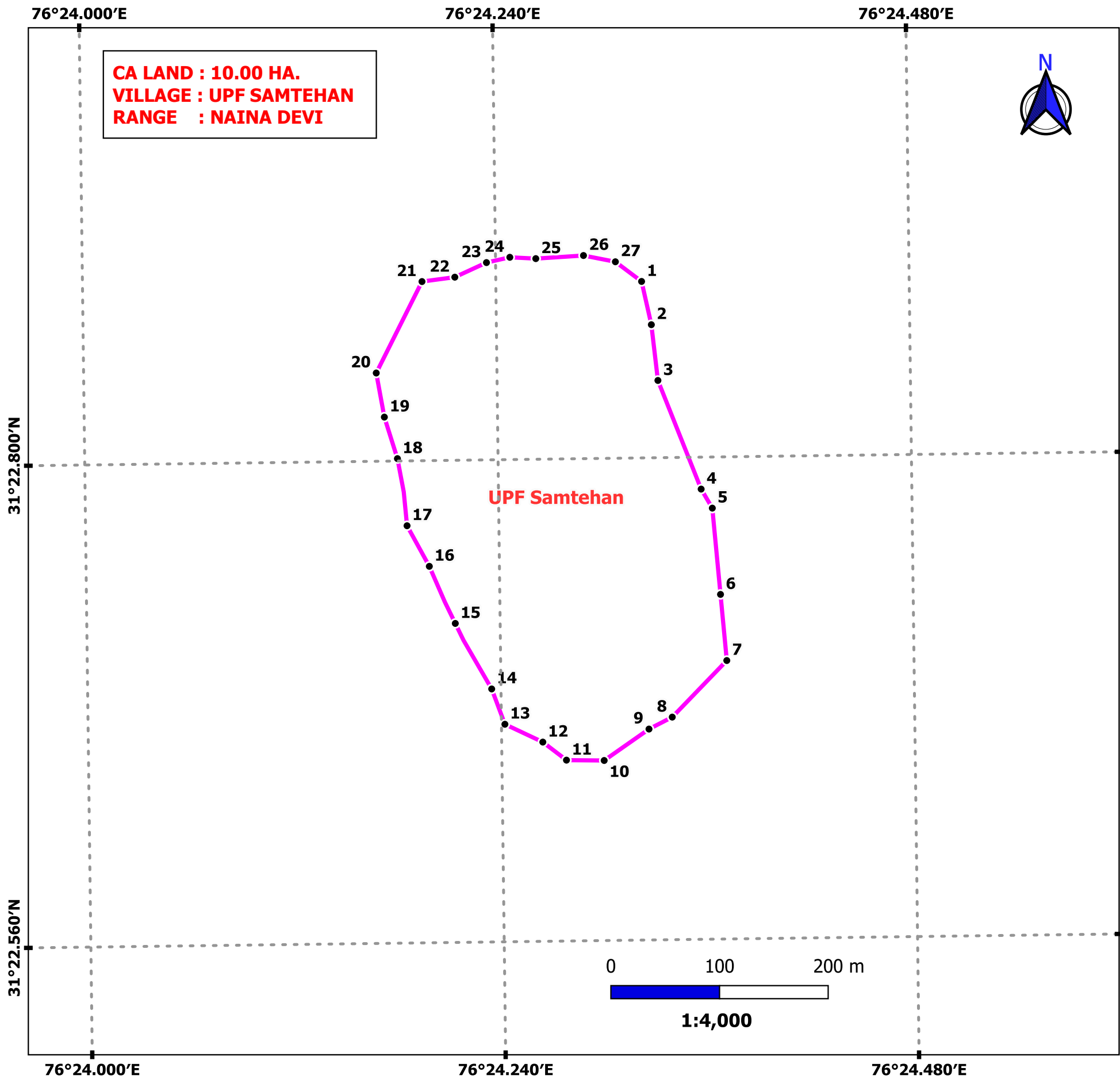
**CLIENT**



**NATIONAL HIGHWAYS AUTHORITY OF INDIA**

CA AREA 

CA GPS COORDINATES 



**GEO REFERENCE MAP OF CA LAND 10.00 HA.  
AT VILLAGE: UPF SAMTEHAN IN NAINA DEVI RANGE**

GPS COORDINATES		
GPS	Latitude	Longitude
1	31° 22' 53.270" N	76° 24' 19.480" E
2	31° 22' 51.975" N	76° 24' 19.801" E
3	31° 22' 50.307" N	76° 24' 20.005" E
4	31° 22' 47.045" N	76° 24' 21.463" E
5	31° 22' 46.472" N	76° 24' 21.843" E
6	31° 22' 43.893" N	76° 24' 22.090" E
7	31° 22' 41.916" N	76° 24' 22.280" E
8	31° 22' 40.246" N	76° 24' 20.355" E
9	31° 22' 39.898" N	76° 24' 19.539" E
10	31° 22' 38.977" N	76° 24' 17.964" E
11	31° 22' 39.001" N	76° 24' 16.651" E
12	31° 22' 39.550" N	76° 24' 15.835" E
13	31° 22' 40.097" N	76° 24' 14.521" E
14	31° 22' 41.156" N	76° 24' 14.077" E
15	31° 22' 43.127" N	76° 24' 12.838" E
16	31° 22' 44.842" N	76° 24' 11.959" E
17	31° 22' 46.063" N	76° 24' 11.201" E
18	31° 22' 48.072" N	76° 24' 10.896" E
19	31° 22' 49.316" N	76° 24' 10.459" E

*(Handwritten Signature)*  
 Divisional Engineer  
 Bilaspur Field Division  
 Giaspur (H.P.)

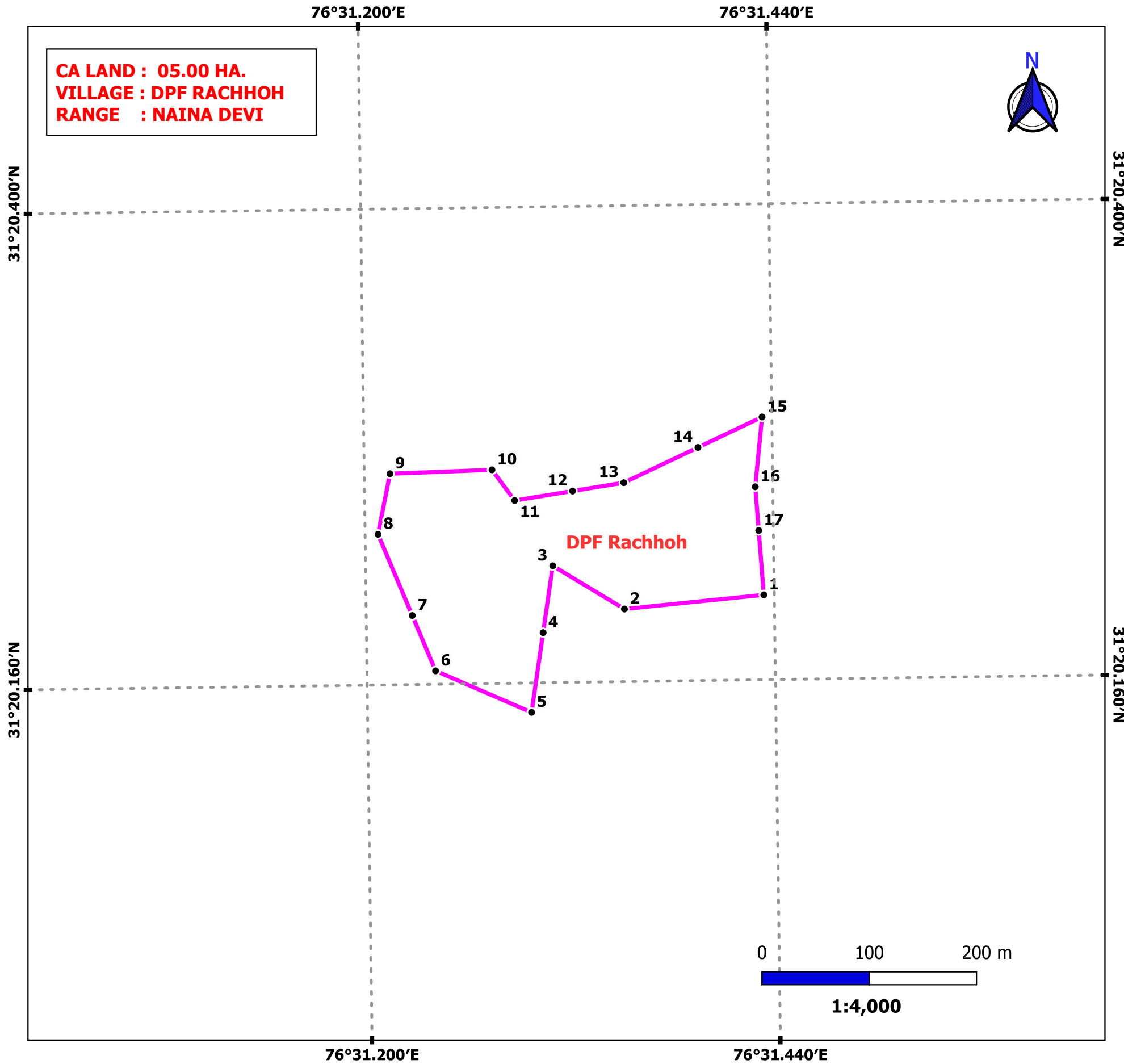
**PROJECT**  
 Rehabilitation and Upgrading of Existing Road to 4 Lane with Paved Shoulder from Shalaghat to Nauni Chowk (Shalaghat to Reota Village-Pkg IIA, Reota Village to Daseharan Village-Pkg IIB & Daseharan Village to Nauni Chowk-Pkg IIC) of NH 205 [Design Chainage – Km 28+800 to Km 58+450, Design Length – 29.65 Km] in the State of Himachal Pradesh

**CLIENT**  
  
**NATIONAL HIGHWAYS AUTHORITY OF INDIA**

CA AREA   
 CA GPS COORDINATES 

**CA LAND : 05.00 HA.  
VILLAGE : DPF RACHHOH  
RANGE : NAINA DEVI**


**GEO REFERENCE MAP OF CA LAND 05.00 HA.  
AT VILLAGE: DPF RACHHOH IN NAINA DEVI RANGE**



GPS COORDINATES		
GPS	Latitude	Longitude
1	31° 20' 12.167" N	76° 31' 26.033" E
2	31° 20' 11.797" N	76° 31' 21.111" E
3	31° 20' 13.134" N	76° 31' 18.605" E
4	31° 20' 11.115" N	76° 31' 18.232" E
5	31° 20' 8.708" N	76° 31' 17.786" E
6	31° 20' 10.005" N	76° 31' 14.421" E
7	31° 20' 11.688" N	76° 31' 13.626" E
8	31° 20' 14.159" N	76° 31' 12.458" E
9	31° 20' 15.987" N	76° 31' 12.908" E
10	31° 20' 16.063" N	76° 31' 16.507" E
11	31° 20' 15.125" N	76° 31' 17.292" E
12	31° 20' 15.387" N	76° 31' 19.339" E
13	31° 20' 15.618" N	76° 31' 21.150" E
14	31° 20' 16.654" N	76° 31' 23.782" E
15	31° 20' 17.549" N	76° 31' 26.058" E
16	31° 20' 15.440" N	76° 31' 25.784" E
17	31° 20' 14.116" N	76° 31' 25.885" E

*Handwritten signature*  
 Divisional Engineer  
 Bilaspur Field Division  
 Giaspur (H.P.)

**PROJECT**  
 Rehabilitation and Upgrading of Existing Road to 4 Lane with Paved Shoulder from Shalaghat to Nauni Chowk (Shalaghat to Reota Village-Pkg IIA, Reota Village to Daseharan Village-Pkg IIB & Daseharan Village to Nauni Chowk-Pkg IIC) of NH 205 [Design Chainage – Km 28+800 to Km 58+450, Design Length – 29.65 Km] in the State of Himachal Pradesh

**CLIENT**  
  
**NATIONAL HIGHWAYS AUTHORITY OF INDIA**

CA AREA   
 CA GPS COORDINATES 