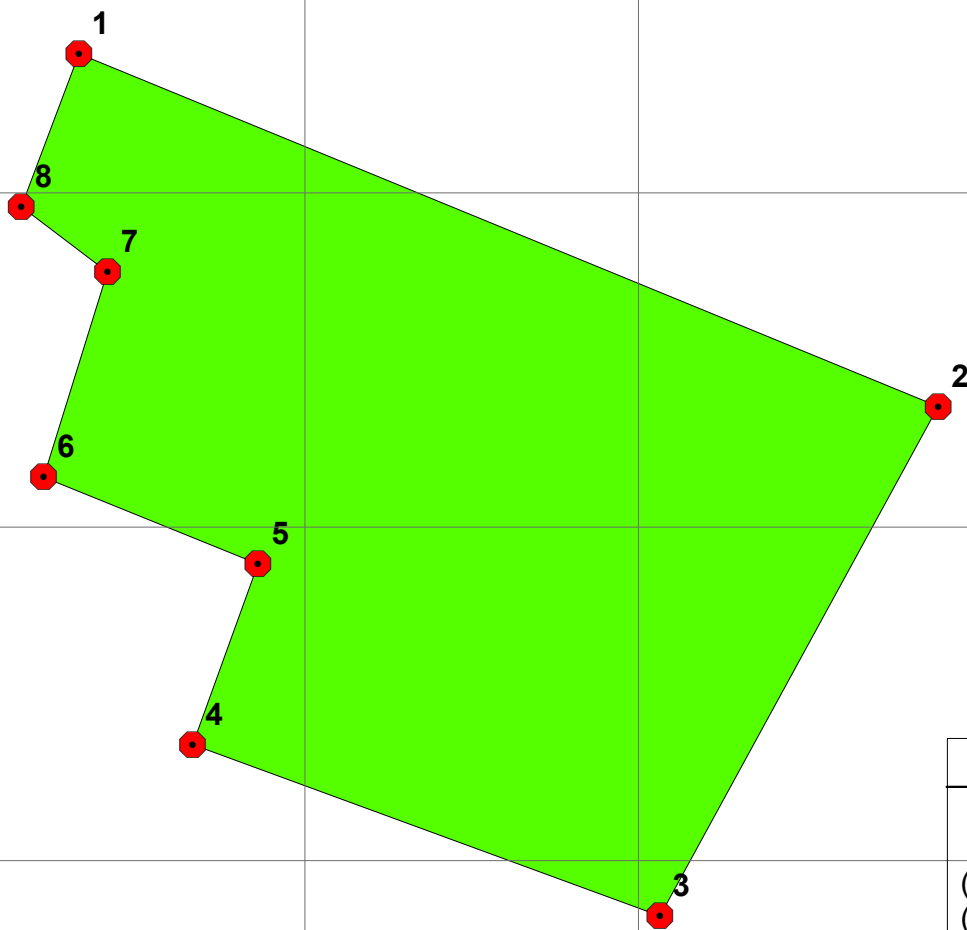
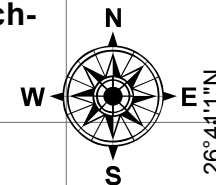



Georeferenced Map of Proposed Forest Land for Compensatory Afforestation (CA) Plantation in Gram Sabha:- Ramlakhna, District:- Gorakhpur, Against Proposed Forest Land to be diverted for Widening and Strengthening of (SH-57) Gorakhpur-Pipraich-Kaptanganj Road from KM. 7.000 to 8.200 KM, District:- Gorakhpur (Uttar Pradesh)



GPS Coordinates		
Sr.No.	Longitude	Latitude
(1)	83°29'13.44"E	26°41'00.66"N
(2)	83°29'15.78"E	26°40'59.40"N
(3)	83°29'15.00"E	26°40'57.84"N
(4)	83°29'14.16"E	26°40'58.62"N
(5)	83°29'13.74"E	26°40'58.86"N
(6)	83°29'13.32"E	26°40'59.04"N
(7)	83°29'13.38"E	26°40'59.58"N
(8)	83°29'13.14"E	26°40'59.94"N

Legend

- GPS Coordinates
- Proposed Forest Land for CA Plantation



Prepared by: NRM Geomatics Pvt. Ltd. Lucknow

Note: Map is prepared on the basis of GPS Coordinates provided by User Agency