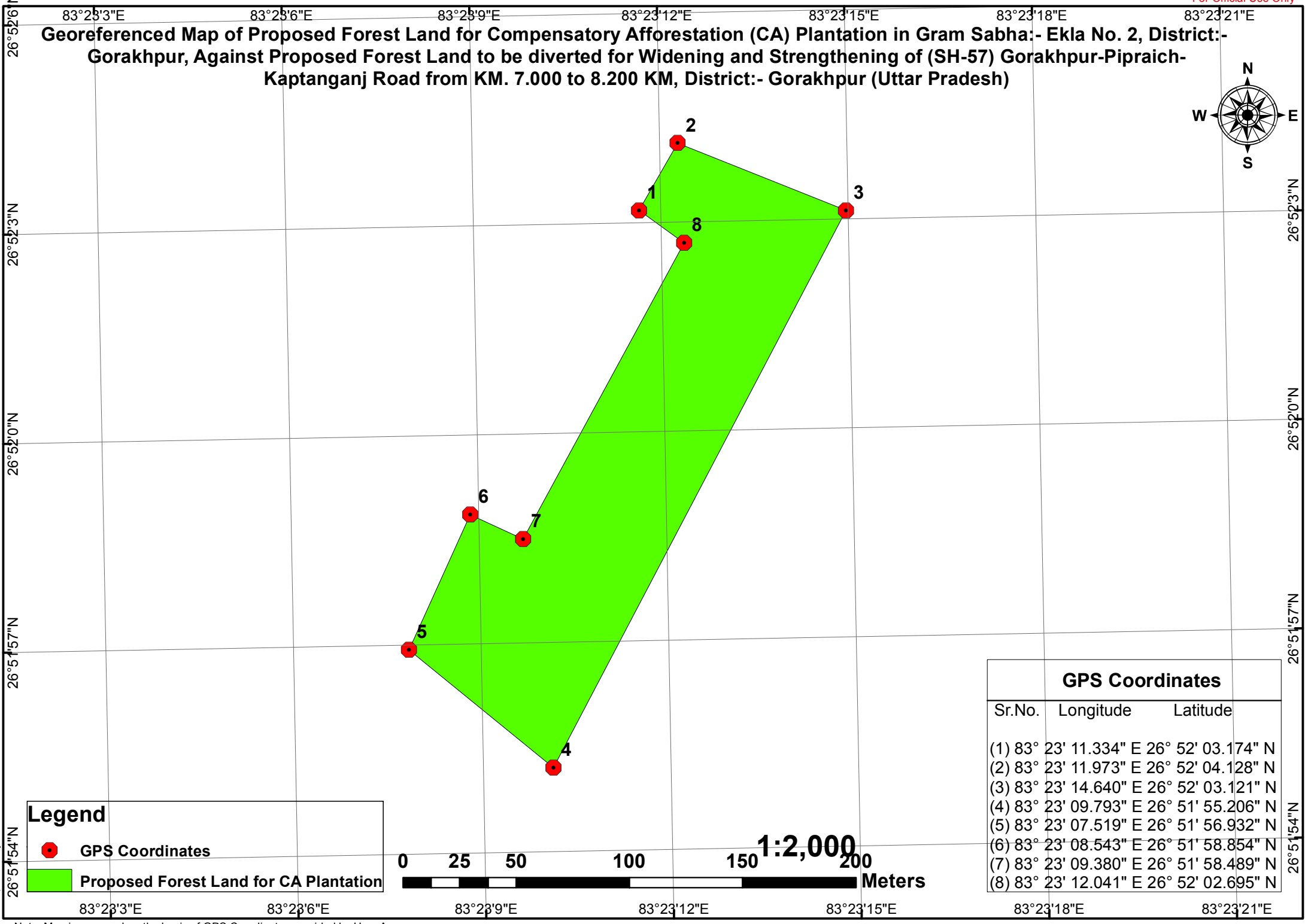
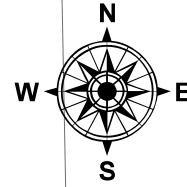



Georeferenced Map of Proposed Forest Land for Compensatory Afforestation (CA) Plantation in Gram Sabha:- Ekla No. 2, District:- Gorakhpur, Against Proposed Forest Land to be diverted for Widening and Strengthening of (SH-57) Gorakhpur-Pipraich-Kaptanganj Road from KM. 7.000 to 8.200 KM, District:- Gorakhpur (Uttar Pradesh)



Legend

- GPS Coordinates
- Proposed Forest Land for CA Plantation



GPS Coordinates		
Sr.No.	Longitude	Latitude
(1)	83° 23' 11.334" E	26° 52' 03.174" N
(2)	83° 23' 11.973" E	26° 52' 04.128" N
(3)	83° 23' 14.640" E	26° 52' 03.121" N
(4)	83° 23' 09.793" E	26° 51' 55.206" N
(5)	83° 23' 07.519" E	26° 51' 56.932" N
(6)	83° 23' 08.543" E	26° 51' 58.854" N
(7)	83° 23' 09.380" E	26° 51' 58.489" N
(8)	83° 23' 12.041" E	26° 52' 02.695" N

Prepared by: NRM Geomatics Pvt. Ltd. Lucknow