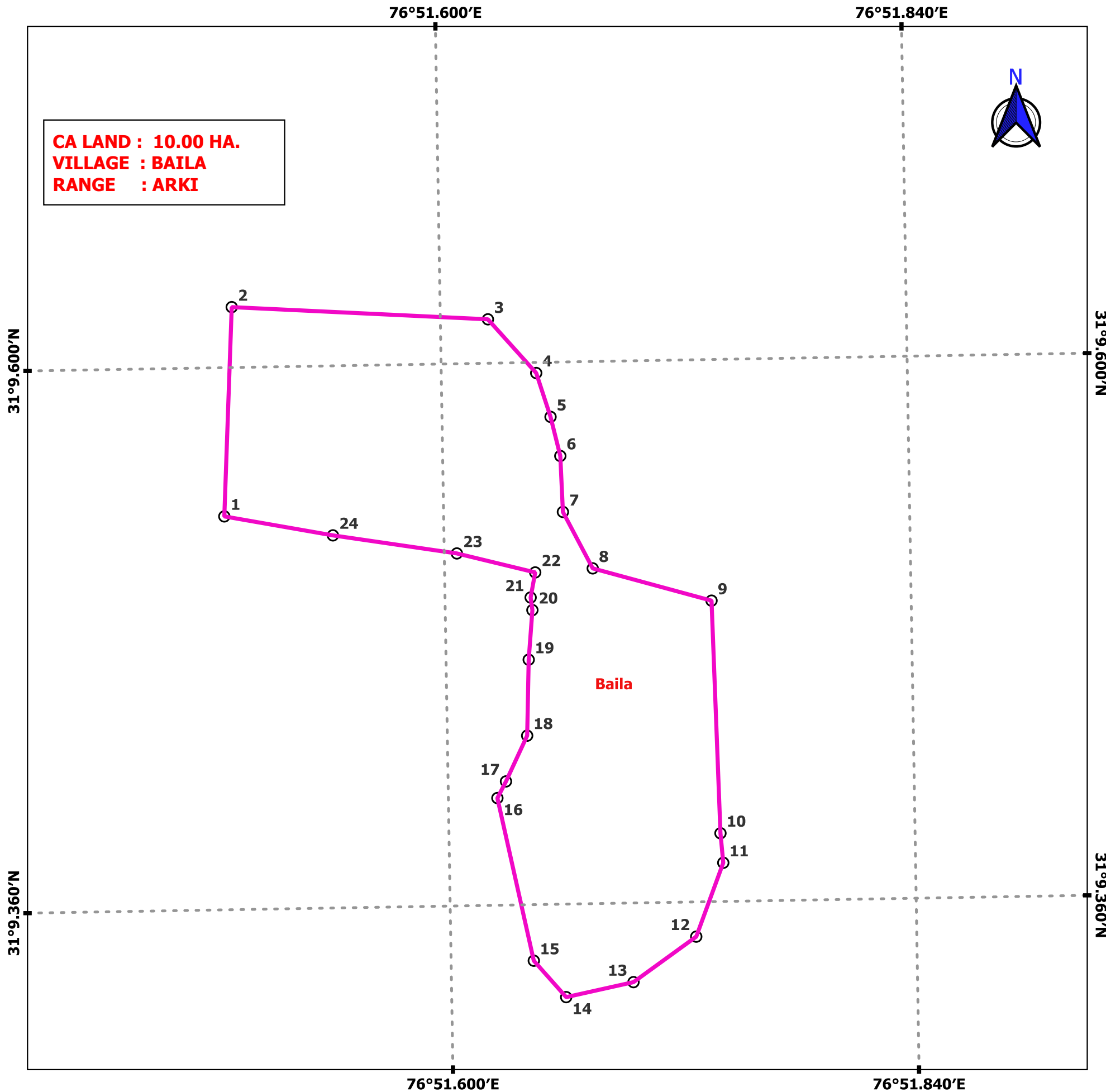


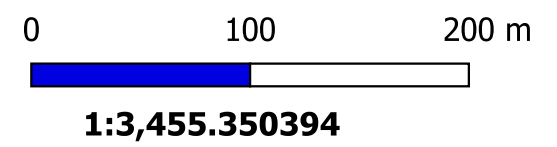
**GEO REFERENCE MAP OF CA LAND 10.00 HA.
AT VILLAGE: BAILA IN ARKI RANGE**

GPS COORDINATES

GPS	Latitude	Longitude
1	31° 9' 34.549" N	76° 51' 25.615" E
2	31° 9' 34.612" N	76° 51' 27.556" E
3	31° 9' 32.783" N	76° 51' 28.454" E
4	31° 9' 32.052" N	76° 51' 30.227" E
5	31° 9' 32.318" N	76° 51' 30.720" E
6	31° 9' 32.059" N	76° 51' 32.377" E
7	31° 9' 30.860" N	76° 51' 33.839" E
8	31° 9' 30.422" N	76° 51' 33.498" E
9	31° 9' 29.935" N	76° 51' 33.615" E
10	31° 9' 30.362" N	76° 51' 35.729" E
11	31° 9' 30.900" N	76° 51' 36.587" E
12	31° 9' 30.159" N	76° 51' 36.775" E
13	31° 9' 30.676" N	76° 51' 37.731" E
14	31° 9' 29.223" N	76° 51' 37.894" E
15	31° 9' 29.052" N	76° 51' 38.561" E
16	31° 9' 28.651" N	76° 51' 39.128" E
17	31° 9' 30.486" N	76° 51' 39.378" E
18	31° 9' 30.359" N	76° 51' 41.258" E
19	31° 9' 28.703" N	76° 51' 42.561" E
20	31° 9' 27.890" N	76° 51' 40.394" E
21	31° 9' 28.100" N	76° 51' 38.477" E
22	31° 9' 27.524" N	76° 51' 38.063" E
23	31° 9' 25.063" N	76° 51' 40.840" E
24	31° 9' 24.186" N	76° 51' 39.436" E




[Signature]
Divisional Forest Officer
 Kunihar Forest Division



PROJECT
 Rehabilitation and Upgrading of Existing Road to 4 Lane with Paved Shoulder from Shalaghat to Nauni Chowk (Shalaghat to Reota Village-Pkg IIA, Reota Village to Daseharan Village-Pkg IIB & Daseharan Village to Nauni Chowk-Pkg IIC) of NH 205 [Design Chainage – Km 28+800 to Km 58+450, Design Length – 29.65 Km] in the State of Himachal Pradesh

CLIENT

NATIONAL HIGHWAYS AUTHORITY OF INDIA

CA AREA 
 CA GPS COORDINATES 