

GOVERNMENT OF TELANGANA
REVENUE DEPARTMENT

Rc.No.E2/1242/2025

Office of the Collector,
Kumram Bheem Asifabad,
Dt: 11.11.2025.

19
10
18
2

To
The Tahsildar,
Tiryani mandal.

Sir,

Sub:- CA Lands-KB Asifabad Dist.- Tiryani (M)- Request to advise the concerned to mutate the SCCL acquired land to an extent of 670.75 Acres (271.45 Ha) on the name of Forest Dept. KB-Asifabad as the lands are proposed to handover to Forest Dept. under Compensatory Afforestation (CA) Scheme proposed at OCP2 Project in lieu of regularization of 330.33 Ha of FL at Upparlakesaram Forest Block, Peddapalli District-take necessary action - Reg.

Ref:- The General Manager, Bellampally Area, M/s S. C. Co. Ltd, Lr.No. BPA/EST/FL/C-13/364, Dated:16.10.2025.

oOoOo

I invite your attention to the reference cited, wherein the General Manager, SCCL, Bellampally has submitted that, the MOEF & CC, GOI has accorded In-Principle (Stage-1) approval for regularization of 330.33 Ha forest land in Upparlakesaram Forest Block in Manthani Range, Peddapalli Division for Opencast Mining Operations and other activities of SCCL subject to certain conditions stipulated there in and requested to furnish compliance report on the conditions.

Further stated that, in this connection the equivalent CA lands are identified at abandoned OB dumps of Khairiguda OC (271.45 Ha), Bellampally Area and OCP2 (65 Ha), Ramagundam-III Area, M/s SCCL which are acquired by SCCL for Mining and its allied activities. The proposed CA lands are at abandoned OB dumps of Khairiguda OC, BPA Area, M/s SCCL which comes under Bordham, Devaiguda, Ullipitta Dorli and Lingiguda villages of Tiryani Mandal, Komuram Bheem Asifabad District and it was approved by the SCCL Competent Authority to handover these SCCL lands towards CA purpose to Forest Dept., KB-Asifabad and requested to advise the concerned to mutate the proposed SCCL land to an extent of Acs. 670-31 gts on the name of Forest Department, KB-Asifabad District under Compensatory Afforestation.

Therefore, while enclosing the copy of the reference cited together its enclosures, the Tahsildar, Tiryani is requested to take necessary action for mutate the proposed SCCL land to an extent of Ac. 670.31 gts in the name of Forest Department, KB Asifabad District under Compensatory Afforestation with coordination of GM, Bellampally Area, M/S S.C.Co.Ltd. duly following the rules in force.

Encl: (as above)

Yours faithfully,
Sd/- V. Lokeshwara Rao
For District Collector,
Kumram Bheem Asifabad.

Copy to the Revenue Divisional Officer, Asifabad for necessary action.
Copy to The General Manager, Bellampally Area, M/s S.C.Co.Ltd.

// Attested //


Superintendent-E



THE SINGARENI COLLIERIES COMPANY LIMITED
(A GOVERNMENT COMPANY)

BELLAMPALLI AREA

Ref: BPA/EST/FL/ C-13/364

Date: 16-10-2025

To,
The District Collector,
KB-Asifabad District.



Sir,

Sub:- Request to advise the concerned to mutate the SCCL acquired land to an extent of 670.75 Acres (271.45 Ha) on the name of Forest Dept. KB-Asifabad as the lands are proposed to handover to Forest Dept. under Compensatory Afforestation (CA) Scheme proposed at OCP2 Project in lieu of regularization of 330.33 Ha of FL at Upparlakesaram Forest Block, Peddapalli District-reg.

Ref:- 1. MoEF & CC, GOI New Delhi, F.No: 8-16/2021-FC, dated 21.11.2023.
2. Non -Encumbrance Certificate no.E2/1242/2025, dated 10.09.2025.

Your kind attention is invited on the captioned subject and correspondence, it is to submit that MoEF & CC, GOI has accorded In-Principle (Stage-I) approval for regularization of 330.33 Ha forest land in Upparlakesaram Forest Block in Manthani Range, Peddapalli Division for Opencast Mining Operations and other activities of SCCL subject to certain conditions stipulated there in and requested to furnish compliance report on the conditions.

Further vide clause No.iv of Stage-I approval, *The non-forest land identified for CA shall be transferred and mutated in the name of Forest Department and notified as RF/IPF prior to Stage-II approval. A copy of the original notification declaring the non-forest land under Indian Forest Act, 1927, or under the relevant section of the State Forest Act as the case may be, will be submitted by the State Government prior to Stage-II approval.*

In this connection, the equivalent CA lands are identified at abandoned OB dumps of Khairiguda OC (271.45 Ha), Bellampalli Area and OCP2 (65 Ha), Ramagundam-III Area, M/s SCCL which are acquired by SCCL for Mining and its allied activities. The proposed CA lands are at abandoned OB dumps of Khairiguda OC, BPA Area, M/s SCCL which comes under Bordham, Devaiguda, Ullipitta Dorli and Lingiguda villages of Tiryani Mandal, Komuram Bheem Asifabad District. It was approved by the SCCL Competent Authority to handover these SCCL lands towards CA purpose to Forest Dept., KB-Asifabad.

In this regard, it is to submit that the details of SCCL land proposed to handover to Forest Department, KB-Asifabad District towards CA are furnished hereunder and the copies of the Awards are enclosed herewith for your kind perusal.



49
10.
68
2.

ACCRJ

Handwritten signature and date: 25/10/25

S.No	Village & Mandal	Award No. & Date	Acq.Extent in Acs-Gts	Proposed to Mutation on the name of Forest Dept. (Acs-Gts)
1	Bordham (V) Tiryani (M)	C/391/207, Dt.08.01.2010	226-32	74-28
2	Devaiguda (V) Tiryani (M)	B/2374/07, Dt.13.01.2010	116-19	42-02
3	Lingiguda(V) Tiryani (M)	B/2373/07, Dt. 13.01.2010	218-29	163-39
4	Ullipitta Dorli (V) Tiryani (M)	C/44/2007, Dt. 10.02.2012	107-26	390-02
		B/2373/2008, Dt. 13.08.2011	158-31	
		Rc.Nill, Dt.19.02.2013	84-22	
		Rc.No.9/1680/07, Dt.13.03.2013	89-25	
		Rc.No.A/118/2015, Dt.22.01.2016	101-33	

The SCCL land details village wise, extent against survey number is furnished hereunder for your kind perusal.

- a. Bordham village (Tiryani Mandal): Proposed CA land to an extent of Acs.74-28 gts. in 14 survey numbers.

S.No	Sy.No.	SCCL Acquired land		Extent Proposed for CA		Extent mutated on the name of SCCL	
		Acs	Gts	Acs	Gts	Acs	Gts
1	37	14	05	08	17	14	05
2	40	02	20	02	02	02	20
3	47	01	33	01	33	01	33
4	48	10	27	07	08	10	27
5	56	05	04	05	04	05	04
6	57	10	26	10	26	10	26
7	58	08	15	08	15	08	15
8	59	01	00	01	00	01	00
9	60	05	34	05	34	05	34
10	61	04	06	04	06	04	06
11	62	03	14	03	13	03	14
12	63	04	34	04	34	04	34
13	64	01	16	01	06	01	16
14	Govt Land	10	30	10	30	10	30
TOTAL				74	28		

- b. Devaiguda village (Tiryani Mandal): Proposed CA land to an extent of Acs.42-02 gts. in 8 survey numbers.

S.No	Sy.No.	SCCL Acquired land		Extent Proposed for CA		Extent mutated on the name of SCCL	
		Acs	Gts	Acs	Gts	Acs	Gts
1	10	01	15	01	15	01	15
2	30	05	32	03	38	05	32
3	31	06	00	06	00	06	00
4	32	05	37	05	08	05	37
5	33	06	25	02	12	06	25
6	34	14	29	14	29	14	29
7	35	09	09	07	20	09	09
8	Nala	01	00	01	00	01	00
TOTAL				42	02		

c. Lingiguda village (Tiryani Mandal): Proposed CA land to an extent of Acs.163-39 gts. in 11 survey numbers.

S.No	Sy.No.	SCCL Acquired land		Extent Proposed for CA		Extent mutated on the name of SCCL	
		Acs	Gts	Acs	Gts	Acs	Gts
1	1	09	26	02	24	09	26
2	2	08	18	02	25	08	18
3	4	11	29	06	17	11	29
4	5	17	01	16	27	17	01
5	6	12	38	12	38	12	38
6	7	16	09	15	06	16	09
7	8	04	30	03	25	04	30
8	22	25	04	13	07	25	04
9	23	114	04	88	24	114	04
10							
11	V	02	06	02	06	02	06
TOTAL				163	39		

d. Ullipitta Dorli village (Tiryani Mandal): Proposed CA land to an extent of Acs.390-02 gts. in 59 survey numbers.

S.No	Sy.No.	SCCL Acquired land		Extent Proposed for CA		Extent mutated on the name of SCCL	
		Acs	Gts	Acs	Gts	Acs	Gts
1	55	03	22	0	36	03	22
2	56	06	21	04	04	06	21
3	57	03	14	03	14	03	14
4	59	07	12	07	12	07	12
5	60	01	04	01	04	01	04
6	61	12	24	12	24	12	24
7	62	05	08	05	08	05	08
8	64	06	28	06	2p8	06	28
9	65	02	37	02	37	02	37
10	66	10	26	10	20	10	26
11	72	04	32	04	11	04	32
12	73	04	34	04	34	04	34
13	74	07	38	07	38	07	38
14	75	03	26	03	26	03	26
15	76	10	20	01	10	10	20
16	77	08	10	08	10	08	10
17	80	04	30	03	25	04	30
18	81	18	33	11	36	18	33
19	82	10	04	03	14	10	04
20	83	06	36	06	36	06	36
21	84	03	29	03	29	03	29
22	85	01	25	01	25	01	25
23	86	06	35	06	35	06	35
24	87	01	14	01	14	01	14
25	88	00	39	00	39	00	39
26	89	17	04	17	04	17	04
27	90	02	20	01	20	02	20
28	91	05	36	05	36	05	36
29	92	17	28	17	28	17	28
30	93	04	37	04	37	04	37
31	259	07	36	07	36	07	36
32	260	06	18	06	18	06	18
33	261	07	14	04	00	07	14
34	263	06	08	06	08	06	08
35	264	11	17	11	17	11	17
36	63	15	22	04	00	15	22
37	70	07	33	07	33	07	33
38	71	04	13	04	13	04	13
39	76	10	20	09	38	10	20
40	78	05	03	05	03	05	03
41	94	04	34	04	32	04	34

42	95	05	23	02	32	05	23
43	96	27	19	14	00	27	19
44	97	03	26	03	26	03	26
45	138	117	14	28	15	117	14
46	Govt land	13	14	13	14	13	14
47	V	00	27	00	27	00	27
48	54	06	29	03	27	06	29
49	58	09	02	09	03	09	02
50	63	15	22	11	33	15	22
51	67	02	30	02	30	02	30
52	68	13	35	09	15	13	35
53	69	13	29	13	29	13	29
54	95	05	23	05	23	05	23
55	96	07	00	06	23	07	00
56	250	07	03	04	22	07	03
57	257	01	27	01	10	01	27
58	258	09	19	08	06	09	19
59	262	07	36	06	15	07	36
TOTAL				390	02		

In view of the above, it is requested to advise the concerned to mutate the proposed SCCL land to an extent of Acs.670-31 gts on the name of Forest Department, KB-Asifabad District under Compensatory Afforestation.

An early action in this regard is highly solicited.

Thanking you,

Yours faithfully,


16/1/20
General Manager
Bellampalli Area
M/s S.C.Co.Ltd.

Encl: Copies of Awards.

Copy to:
RDO-Asifabad
Tahsildar-Tiryani

**GOVERNMENT OF TELANGANA
REVENUE DEPARTMENT**

Rc.No.E2/1242/2025

Office of the Collector,
Kumram Bheem Asifabad,
Dt: 10.09.2025.

CERTIFICATE OF NON-ENCUMBRANCE

The is to certify that, based on the report and certification received from the Revenue Divisional Officer, Asifabad and Tahsildar, Tiryani Mandal, The Singareni Collieries Company Limited has acquired a total of Acs.1391-34 Gts of land across the revenue villages of Devaiguda, Bordham, Lingiguda and Ullipittadorli in Tiryani Mandal for the purpose of Khairiguda OC Dumps 2 & 3 and compensation has been paid to the Project Affected Families (PAFs).

It is further confirmed that the proposed extent Ac. 670-31 Gts (271.45 Ha) within the aforementioned acquired land has been mutated in favour of SCCL and is in their possession. The details of the lands are as follows.

Village	Sy.No.s	Extent
Devaiguda	10, 30, 31, 32, 33, 34, 35	Ac. 42-02 Gts
Bordham	37, 40, 47, 48, 56, 57, 58, 59, 60, 61, 62, 63, 64	Ac. 74-28 Gts
Lingiguda	1, 2, 4, 5, 6, 7, 8, 22, 23	Ac. 163-39 Gts
Ullipittadorli	54, 55, 56, 57, 58, 59, 60, 61, 62, 63, 64, 65, 66, 67, 68, 69, 70, 71, 72, 73, 74, 75, 76, 77, 78, 80, 81, 82, 83, 84, 85, 86, 87, 88, 89, 90, 91, 92, 93, 94, 95, 96, 97, 138, 250, 257, 258, 259, 260, 261, 262, 263, 264	Ac. 390-02 Gts
TOTAL		Ac. 670-31 Gts

Based on the Revenue Divisional Officer, Asifabad and Tahsildar, Tiryani Mandal report, the above mentioned lands are free from any encumbrances, encroachments, or pending court cases. The area is correctly classified as "SCCL lands" in the village records and has not been proposed for any other use or assignment.

In view of the above this is to certify that, the area in above Sy.No.s are free from any encumbrances, encroachments or pending court cases. The area is correctly classified as "SCCL lands" in the village records and has not been proposed for any other use or assignment.

Hence certified.

Sd/-Venkatesh Dhotre, I.A.S.,
Collector & District Magistrate,
Kumuram Bheem Asifabad.

The General Manager,
Bellampally Area, M/s S.C.Co.Ltd.

//Attested//


Superintendent - E

GOVERNMENT OF TELANGANA
REVENUE DEPARTMENT

O/o. G.M.RG-III
In-Ward 6259
Date: 30/10/25

Lr.No.G2/1988/2025

Office of the Collector,
Peddapalli, dt.28.10.2025.

To
The Tahsildar,
Ramagiri.

Sir,

Sub:- Land Acquisition - SCCL - Peddapalli - Mutate the SCCL acquired lands to an extent of Acs. 162.22 Gts. on the name of the Forest Dept., Peddapalli as the lands are proposed to surrender to Forest Dept under Compensatory Afforestation (CA) Scheme proposed at OCP2 Project in lieu of regularization of 330.33 Ha of FL at Upparlakesaram Forest Block, Peddapalli District - Take necessary action - Reg.

Ref:- The General Manager, RG-III Area, SCCL Ramagundam,
Ref:RG3/EST/FL/104-F/769, dt. 13.10.2025.

-oOo-

I invite attention to the reference cited, wherein the General Manager, RG-III Area SCCL, Ramagundam has submitted that, the MoEF, CC, Gol has accorded in-principle (Stage-I) approval under Section-2 of Forest (Conservation) Act, 1980 for regularization of 330.33 Ha. of forest land in Upparlakesaram Forest Block in Manthani Range of Peddapalli Division for Open Cast Mining Operations and other activities of SCCL in Peddapalli District.

Further submitted that, the proposed CA lands are at OCP2 dumps, RG-III area which comes under Nagepalli and Ladnapur villages, Ramagiri Mandal and it was approved by the SCCL competent authority to handover these SCCL lands towards CA purpose to Forest Dept., Peddapalli. The details of SCCL lands proposed to handover to Forest Dept., towards CA are furnished hereunder as;

Village	Sy. Nos	Extent
Ladnapur	330,331,333	Ac. 11-33 Gts
Nagepalli	158,159,161,175,176,177,178,179,184,185,186,187,188,189,190,191,192,193,194,196,197,198,199,200,223,226,227,228,229,230,231,232,233,234,235,236,237,238,239,240,241,244,245,246,247,249,250,251,252,253,254,259, 390,391	Ac. 144-10 Gts
Govt. land (Diverted Bokkalavagu without Sy.No.)		Ac. 06-19 Gts.
Total:		Ac. 162.22 Gts.

Therefore, while enclosing a copy of the reference cited together its enclosures, you are hereby requested to to mutate the proposed SCCL land to an extent of Ac. 162.22 Gts. in the name of Forest Department, Peddapalli under Compensatory Afforestation with coordination of GM, RG-III area, SCCL Ramagundam.

Encl:- (as above)

Dy. EST. MGR.

Yours faithfully,
Sd/- Sri Koya Sree Harsha, I.A.S.,
District Collector,
Peddapalli.

Copy to the Revenue Divisional Officer, Manthani for n/a.
Copy to the General Manager, RG-III Area, SCCL Ramagundam.

//Attested//

[Signature]
SUPERINTENDENT
(Tahsildar Cadre)

ESTATES RG-III
In-Ward 1580
Date: 31.10.2025

[Handwritten notes]

O/o G.M.RG-III
In-Ward 5992
Date: 14.10.2025

GOVERNMENT OF TELANGANA
REVENUE DEPARTMENT

No.G2/1988/2025

Office of the Collector,
Peddapalli, dt. 10.10.2025

CERTIFICATE OF NON-ENCUMBERANCE

The Revenue Divisional Officer, Manthani and Tahsildar, Ramagiri have submitted detailed enquiry report that, the entire Nagepalli village of Ramagiri Mandal and Sy.No. 330 to an extent of Ac. 12.13 Gts., Sy.No. 331 to an extent of Ac. 2.10 Gts., and Sy.No. 333 to an extent of Ac. 93.02 Gts., situated at Ladnapur village acquired for Singareni Collieries Company and the lands are under control of SCCL.

Based on the report of the Revenue Divisional Officer, Manthani and Tahsildar, Ramagiri, it is confirmed that the proposed extent Ac. 156.03 Gts., within the below mentioned acquired land has been mutated in favour of SCCL and is in their possession and the same are free from any encumbrances, encroachments or pending court cases. The area is correctly classified as "SCCL Lands" in the village records and has not been proposed for any other use or assignment. The details of the lands are as follows:

Village	Sy. Nos	Extent
Ladnapur	330,331,333	Ac. 11-33 Gts
Nagepalli	158,159,161,175,176,177,178,179,184,185, ,186,187,188,189,190,191,192,193,194,19 6,197,198,199,200,223,226,227,228,229,2 30,231,232,233,234,235,236,237,238,239, 240,241,244,245,246,247,249,250,251,252 ,253,254,259, 390,391	Ac. 144-10 Gts
Total:		Ac. 156.03 Gts.

In view of the above, this is to certify that, the area in above Sy.Nos. are free from any encumbrances, encroachments or pending court cases. The area is correctly classified as "SCCL Lands" in the village records and has not been proposed for any other use or assignment.

Hence certified.

Dy. Est. Mgr.

14/10/25

[Signature]
10/10
District Collector,
Peddapalli.

The General Manager, RG-III Area, SCCL, Ramagundam.



ESTATES RG-III
In-Ward 1988
Date: 14/10/25

[Signature]
14/10/25

GOVERNMENT OF TELANGANA
REVENUE DEPARTMENT

Rc. No.B/668/2005

Office of The Tahsildar,
Tiryani, Date: 12.11.2025.

To,
The General Manager,
Bellampalli Area, SCCL.

Sir,

Sub:- Land Acquisition - SCCL - Kumuram Bheem Asifabad District - Tiryani Mandal
- Mutate the SCCL acquired land to an extent of Ac.670-26 Gts.(271.45 Ha)
on the name of Forest Dept. KB-Asifabad as the lands are proposed to
handover to Forest Dept. under Compensatory Afforestation (CA) Scheme
proposed at OCP2 Project in lieu of regularization of 330.33 Ha of FL at
Upparlakesaram Forest Block, Peddapalli District-Reg.

Ref:- 1. Office of Collector, Lr. No.E2/1242/2025, dated 10.09.2025.
2. Charge Certificate of SCCL to Forest Dept, dated 16.10.2025.
3. GM, Bellampalli, SCCL; ref: BPA/EST/C-13/365, dated 16.10.2025.

-::oOo::-

Kind attention is invited to the subject and reference cited above, through the
reference 1st cited, the District Collector, KB-Asifabad has issued Certificate of Non-
Encumbrance to the SCCL land to an extent of Ac.670-26 Gts. in Devaiguda, Bordham,
Lingiguda, Ullipittadorli villages of Tiryani Mandal, confirming that the said land extent is
mutated in favour of SCCL and is in their possession.

In this connection, it is to submit that vide reference 2nd cited, the SCCL handed
over the land to an extent of Ac.670-26 Gts. including the Govt. land (NALA & Village
without Sy.No.) which were acquired by the SCCL through various Awards, to the Forest
Department, KB-Asifabad through Charge Certificates. Further, it is to submit that the
SCCL land to an extent of Ac.607-26 Gts. have been mutated in the name Forest
Department, KB Asifabad under Compensatory Afforestation in lieu of Regularization of
330.33 Ha of Forest Land in the Bhu-Bharathi online portal as per the request made by
the General Manager, Bellampalli Area, SCCL vide reference 3rd cited.

It is further submitted that the remaining extent of Ac.63-00 Gts. are under
progress due to various modules in the Bhu-Bharathi Portal and the said extent will be
mutated in the name of Forest Department at the earliest soon after the process gets
complete.

This is submitted for kind information and further process in the subject matter.

Yours faithfully,


Tahsildar, Tiryani.

Copy submitted to the District Collector, KB-Asifabad for kind information.
Copy submitted to the Revenue Divisional Officer, Asifabad for kind information.

CHARGE CERTIFICATE

The Singareni Collieries Company Ltd. has acquired the following patta land for the purpose of OB Dumping yard of Khairagura OC Expansion Project, Bellampalli Area at **Bordham** Village of Tiryani Mandal, Kumuram Bheem Asifabad (Erstwhile Adhilabad District) vide award proceeding No.C/391/2004, dtd.08.01.2010.

The following non-forest Patta land is used for OB Dumping yard and now it is abandoned OB Dump yard. The land proposed for the purpose of Compensatory Afforestation in lieu of requirement of Forest land to be diverted for regularization 330-33 Ha of Forest land for Ramagundem OC coal mine project (RGOC) of the Singareni Collieries Company Ltd (SCCL), Ramagundem-III Area, Peddapalli District.

As per the competent authority of SCCL, the land is herewith handing over to the Forest Department for purpose of Compensatory Afforestation, diversion of, the non-forest Patta Land to an extent of Acs.74-28 gts (30.22 Ha) of Bordham Village(on Khiriguda OC abandoned dump 2 of SCCL) in Tiryani Mandal, Kumuram Bheem Asifabad District is free from encumbrances, the encroachment or any pending court cases vide Letter No. E2/1242/2025 dtd.10.09.2025 issued by the District Collector, Kumuram Bheem Asifabad.


The survey numbers wise Land is as follows.

Sl No.	Sy no.	Classification	Extent handed over for CA	
			Acs -gts	In Ha
1	37	Patta	08-17	3.41
2	40	Patta	02-02	0.83
3	47	Patta	01-33	0.74
4	48	Patta	07-08	2.91
5	56	Patta	05-04	2.06
6	57	Patta	10-26	4.31
7	58	Patta	08-15	3.39
8	59	Patta	01-00	0.40
9	60	Patta	05-34	2.36
10	61	Patta	04-06	1.68
11	62	Patta	03-13	1.35
12	63	Patta	04-34	1.96
13	64	Patta	01-06	0.47
14	Nala	Patta	10-30	4.35
		Total	74-28	30.22

The above mentioned Patta Land non-forest land has been handed over to Forest Department on ~~16.10~~ 2025 by the Revenue Department.


**Possession Handed over by
(On Behalf of SCCL)**


Jr. Estates Officer
Bellampalli Area


Area Survey Officer,
Bellampalli Area

**Possession Taken over by
(On behalf of Forest Department)**


Forest Range officer
Thirani Range
Kumuram Bheem Asifabad District


Forest Beat officer
Chopari Beat, Thiriyani Range
Kumuram Bheem Asifabad District
Duviguda Beat

CHARGE CERTIFICATE

The Singareni Collieries Company Ltd. has acquired the following Patta, Government Assigned and Government lands for the purpose of OB Dumping yard of Khairagura OC Expansion Project, Bellampalli Area at **Lingiguda** Village of Tiryani Mandal, Kumuram Bheem Asifabad (Erstwhile Adhilabad District) vide Charge certificate No.B/2373/07 dtd.13.01.2010 .

The following non-forest Patta, Government Assigned and Government lands were used for OB Dumping yard and now it is abandoned OB Dump yard. The land proposed for the purpose of Compensatory Afforestation in lieu of requirement of Forest land to be diverted for regularization 330-33 Ha of Forest land for Ramagundem OC coal mine project (RGOC) of the Singareni Collieries Company Ltd (SCCL), Ramagundem-III Area, Peddapalli District.

As per the competent authority of SCCL, the land is herewith handing over to the Forest Department for purpose of Compensatory Afforestation , diversion of the non-forest Patta, Government Assigned and Government lands to an extent of Acs.163-39gts (66.36 Ha) of **Lingiguda** Village(on Khiriguda OC abandoned dump-3 of SCCL) in Tiryani Mandal , Kumuram Bheem Asifabad District is free from encumbrances , the encroachment or any pending court cases vide Letter No. E2/1242/2025 dtd.10.09.2025 issued by the District Collector, Kumuram Bheem Asifabad.

The survey numbers wise Land is as follows.

Sl No.	Sy no.	Classification	Extent handed over for CA	
			Acs -gts	In Ha
1	1	Patta	02-24	1.05
2	2	Patta	02-25	1.06
3	4	Patta	06-17	2.60
4	5	Patta	16-27	6.75
5	6	Patta	12-38	5.24
6	7	Patta	15-06	6.13
7	8	Patta	03-25	1.47
8	22	Govt Assigned	13-07	5.33
9	23	Govt Assigned	78-08	31.65
10	23	Govt	10-16	4.21
11	V	-	02-06	0.87
		Total	163-39	66.36


The above mentioned Patta Land non-forest land has been handed over to Forest Department on ~~16.09~~ 2025 by the Revenue Department.


**Possession Handed over by
(On Behalf of SCCL)**


Jr. Estates Officer
Bellampalli Area


Area Survey Officer,
Bellampalli Area

**Possession Taken over by
(On behalf of Forest Department)**


Forest Range officer
Thirani Range
Kumuram Bheem Asifabad District


Forest Beat officer
Chopari Beat, Thirani Range
Kumuram Bheem Asifabad District
Khairaguda Beat-

CHARGE CERTIFICATE

The Singareni Collieries Company Ltd. has acquired the following patta land for the purpose of OB Dumping yard of Khairagura OC Expansion Project, Bellampalli Area at **Devaiguda** Village of Tiryani Mandal, Kumuram Bheem Asifabad (Erstwhile Adhilaabad District) and possession taken over from Thasildar, Thiryani vide Charge certificate No.B/2374/07, dtd.13.01.2010.

The following non-forest Patta land is used for OB Dumping yard and now it is abandoned OB Dump yard. The land proposed for the purpose of Compensatory Afforestation in lieu of requirement of Forest land to be diverted for regularization 330-33, Ha of Forest land for Ramagundem OC mine project (RGOC) of the Singareni Collieries Company Ltd (SCCL), Ramagundem-III Area, Peddapalli District.

As per the competent authority of SCCL, the land is herewith handing over to the Forest Department for purpose of Compensatory Afforestation, diversion of the non-forest Patta Land to an extent of Acr 42-02 gts(17.02 Ha) of Devaiguda Village (on Khiriguda OC abandoned dump-2 of SCCL) in Tiryani Mandal, Kumuram Bheem Asifabad District is free from encumbrances, the encroachment or any pending court cases vide Letter No. E2/1242/2025 dtd.10.09.2025 issued by the District Collector, Kumuram Bheem Asifabad.

The survey numbers wise Land is as follows.

Sl. no.	Sy.No	Classification	Extent handed over for CA	
			Acs -gts	In Ha
1	10	Patta	01-15	0.56
2	30	Patta	03-38	1.60
3	31	Patta	06-00	2.43
4	32	Patta	05-08	2.10
5	33	Patta	02-12	0.93
6	34	Patta	14-29	5.96
7	35	Patta	07-20	3.04
8	Nala	Patta	01-00	0.40
		TOTAL	42-02	17.02


The abovementioned Patta Land non-forest land has been handed over to Forest Department on ~~16.09~~ 2025 by the Revenue Department.


**Possession Handed over by
(On Behalf of SCCL)**


Jr. Estates Officer
Bellampalli Area


Area Survey Officer,
Bellampalli Area

**Possession Taken over by
(On behalf of Forest Department)**


Forest Range officer
Thirani Range
Kumuram Bheem Asifabad District


Forest Beat officer
Chopari Beat, Thiryani Range
Kumuram Bheem Asifabad District
Devaiguda Beat

CHARGE CERTIFICATE

The Singareni Collieries Company Ltd. has acquired the following Patta, Government Assigned and Government lands for the purpose of OB Dumping yard of Khairagura OC Expansion Project, Bellampalli Area at **UllipittaDorli** Village of Tiryani Mandal, Kumuram Bheem Asifabad (erstwhile Adhilabad District) vide Award Proceeding No.C/44/2007, dtd.10.02.2012, Charge certificate No.RCNo.B/2373/2008, dtd 13.08.2011, Rc.Nil, dtd 19.02.2013,Rc No.9/1680/07, dtd.13.03.2013 and RC No.A/118/2015, dtd.22.01.2016.

The following non-forest Patta, Government Assigned and Government lands were used for OB Dumping yard and now it is abandoned OB Dump yard. The land proposed for the purpose of Compensatory Afforestation in lieu of requirement of Forest land to be diverted for regularization 330-33 Ha of Forest land for Ramagundem OC coal mine project (RGOC) of the Singareni Collieries Company Ltd (SCCL), Ramagundem-III Area, Peddapalli District.

As per the competent authority of SCCL, the land is herewith handing over to the Forest Department for purpose of Compensatory Afforestation division of the non-forest Patta, Government Assigned and Government lands to an extent of Acs. 390-02Gts (157.85 Ha) of UllipittaDorli Village (on Khiriguda OC abandoned dump 3 of SCCL) in Tiryani Mandal , Kumuram Bheem Asifabad District is free from encumbrances , the encroachment or any pending court cases vide Letter No. E2/1242/2025 dtd.10.09.2025 issued by the District Collector, Kumuram Bheem Asifabad.


The survey numbers wise Land is as follows.


Sl No.	Sy no.	Classification	Extent handed over for CA	
			Acs -gts	In Ha
1	55	Patta	0-36	0.36
2	56	Patta	04-04	1.66
3	57	Patta	03-14	1.36
4	59	Patta	07-12	2.95
5	60	Patta	01-04	0.45
6	61	Patta	12-24	5.10
7	62	Patta	05-08	2.10
8	64	Patta	06-28	2.71
9	65	Patta	02-37	1.18
10	66	Patta	10-20	4.27
11	72	Patta	04-11	1.73
12	73	Patta	04-34	1.96
13	74	Patta	07-38	3.22
14	75	Patta	03-26	1.48
15	76	Patta	01-10	0.51
16	77	Patta	08-10	3.34
17	80	Patta	03-25	1.47
18	81	Patta	11-36	4.82
19	82	Patta	03-14	1.36
20	83	Patta	06-36	2.79
21	84	Patta	03-29	1.51
22	85	Patta	01-25	0.66
23	86	Patta	06-35	2.78
24	87	Patta	01-14	0.55
25	88	Patta	00-39	0.39
26	89	Patta	17-04	6.92
27	90	Patta	01-20	0.61
28	91	Patta	05-36	2.39
29	92	Patta	17-28	7.16
30	93	Patta	04-37	1.99
31	259	Patta	07-36	3.20
32	260	Patta	06-18	2.61
33	261	Patta	04-00	1.62

34	263	Patta	06-08	2.51
35	264	Patta	11-17	4.62
36	63	Govt assigned	04-00	1.62
37	70	Govt assigned	07-33	3.17
38	71	Govt assigned	04-13	1.75
39	76	Govt assigned	09-38	4.03
40	78	Govt assigned	05-03	2.05
41	94	Govt assigned	04-32	1.394
42	95	Govt assigned	02-32	1.13
43	96	Govt assigned	14-00	5.67
44	97	Govt assigned	03-26	1.48
45	138	Govt assigned	28-15	11.48
46	Nala	Govt assigned	13-14	5.40
47	V	Govt assigned	00-27	0.27
48	54	Govt	03-27	1.49
49	58	Govt	09-03	3.67
50	63	Govt	11-33	4.78
51	67	Govt	02-30	1.11
52	68	Govt	09-15	3.79
53	69	Govt	13-29	5.55
54	95	Govt	05-23	2.26
55	96	Govt	06-23	2.66
56	250	Govt	04-22	1.84
57	257	Govt	01-10	0.50
58	258	Govt	08-06	3.30
59	262	Govt	06-15	2.58
		Total	390-02	157.85

The above mentioned Patta, Government Assigned and Government lands Land non-forest land has been handed over to Forest Department on 16.10.2025 by the Revenue Department.


**Possession Handed over by
(On Behalf of SCCL)**


Jr. Estates Officer
Bellampalli Area


Area Survey Officer,
Bellampalli Area

**Possession Taken over by
(On behalf of Forest Department)**


Forest Range officer
Thirani Range
Kumuram Bheem Asifabad District


Forest Beat officer
Chopari Beat, Thirani Range
Kumuram Bheem Asifabad District
Khaiguda Beat

CHARGE CERTIFICATE

The Singareni Collieries Company Ltd. has acquired the following patta land for the purpose of OB Dumping yard of OCP-II Expansion Project, Ramagundem -III Area at **Nagepally and ladnapur** Village of Ramagiri Mandal, Peddapalli (Erstwhile Karimnager District) through LAO award proceedings vide Award No.B/1320/82 dated.23.09.1986, B/7674/77/11 dated 25.11.1985, B/8068/772 dated 05.01.1985 , B/2218/82 dated 24.01.1987 and charge certificate dated 23.03.1982 (Nagepally Village) and Award No.B/1316/82 dated 25.10.1986 and charge certificate dated 16.10.1987(Ladnapur Village)

The following non-forest Patta land is used for OB Dumping yard and now it is abandoned OB Dump yard. The land proposed for the purpose of Compensatory Afforestation in lieu of requirement of Forest land to be diverted for regularization 330.33 Ha of Forest land for Ramagundem OC mine project (RGO) of the Singareni Collieries Company Ltd (SCCL), Ramagundem-III Area, Peddapalli District.

As per approval of competent authority of SCCL, the land is herewith handing over to the Forest Department for purpose of Compensatory Afforestation, diversion of the non-forest Patta Land to an extent of **Acr 162-22 gts (65.78 Ha)** of Nagepally and Ladnapur Village (on OCP-II , RG-III Area abandoned dump of SCCL) in Ramagiri Mandal Peddapalli District is free from encumbrances, the encroachment or any pending court cases vide Letter No. G2/1988/2025, dated 10.10.2025 issued by the District Collector, Peddapalli.


The survey numbers wise Land is as follows.


Sl. no.	Village	Sy.No	Classification	Extent handed over for CA	
				Acs -gts	In Ha
1	Nagepally	158	Patta	06-17	2.60
2		159	Patta	03-24	1.46
3		161	Patta	01-10	0.51
4		175	Patta	06-14	2.57
5		176	Patta	03-18	1.40
6		177	Patta	08-05	3.30
7		178	Patta	06-24	2.67
8		179	Patta	04-20	1.82
9		184	Patta	04-26	1.88
10		185	Patta	08-31	3.55
11		186	Patta	06-23	2.66
12		187	Patta	01-32	0.73
13		188	Patta	01-22	0.63
14		189	Patta	03-39	1.61
15		190	Patta	00-34	0.34
16		191	Patta	02-38	1.19
17		192	Patta	05-02	2.05
18		193	Patta	07-22	3.06
19		194	Patta	01-17	0.58
20		196	Patta	04-26	1.88
21		197	Patta	24-04	9.76
22		198	Patta	02-20	1.01
23		199	Patta	01-14	0.55
24		200	Patta	00-02	0.02
25		223	Patta	00-04	0.04
26		226	Patta	00-03	0.03
27		227	Patta	00-10	0.10
28		228	Patta	00-03	0.03
29		229	Patta	01-23	0.65
30		230	Patta	00-05	0.05
31		231	Patta	00-06	0.06

32		232	Patta	00-07	0.07
33		233	Patta	00-17	0.17
34		234	Patta	01-17	0.58
35		235	Patta	00-33	0.33
36		236	Patta	00-18	0.18
37		237	Patta	01-25	0.66
38		238	Patta	01-18	0.59
39		239	Patta	00-05	0.05
40		240	Patta	00-05	0.05
41		241	Patta	00-30	0.30
42		244	Patta	00-20	0.20
43		245	Patta	00-16	0.16
44		246	Patta	02-08	0.89
45		247	Patta	02-00	0.81
46		249	Patta	00-25	0.25
47		250	Patta	00-29	0.29
48		251	Patta	02-03	0.84
49		252	Patta	00-23	0.23
50		253	Patta	02-02	0.83
51		254	Patta	01-18	0.59
52		259	Patta	02-36	1.17
53		390	Patta	00-11	0.11
54		391	Patta	00-26	0.26
55		Old Bokkala Vagu is diverted in SCCL Acquired land and the land was used for dumps and now the land is under the possession of SCCL		06-25	2.68
56	Ladnapur	330	Patta	05-32	2.35
57		331	Patta	00-01	0.01
58		333	Patta	05-34	2.36
Total				162-22	65.78

The above mentioned Patta Land OB-Dump/Non-Forest land has been handed over to Forest Department on 25.10.2025 by the Singareni Collieries Company Ltd authority, subject to certain time-bound conditions imposed by the Forest Department, Peddapalli.


**Possession Handed over by
(On Behalf of SCCL)**


Dy Estates Manager 25/10/25
Ramagundem-III Area


Area Survey Officer,
Ramagundem -III Area

**Possession Taken over by
(On behalf of Forest Department)**


Forest Range Officer 25/10/2025
Manthani Range, Peddapalli District


Forest Beat Officer 25/10/25
Gunajapadugu beat, Manthani Range

**GOVERNMENT OF TELANGANA
REVENUE DEPARTMENT**

Office of the Tahsildar,
Ramagiri, Date: 10.11.2025

No. B/454/2025

To,

The General Manager,
RG-III, SCCL,
Centenary Colony.

Sir,

Sub:- Land Acquisition - SCCL - Peddapalli District - Manthani Division - Ramagiri Mandal - Mutate the SCCL acquired lands to an extent of Ac. 162.22 Acres (65.00 Ha) on the name of Forest Dept. Peddapalli as the lands are proposed to handover to Forest Dept. under Compensatory Afforestation (CA) Scheme proposed at OCP2 Project in lieu of regularization of 330.33 Ha of FL at Upparlakesaram Forest Block, Peddapalli District- reg.

Ref:- District Collector, Peddapalli Lr. No.G2/1988/2025, Dated:28.10.2025.

% % %

Kind attention is invited to the subject and reference cited above, and submit that vide reference cited, the District Collector, Peddapalli has instructed to mutate the SCCL acquired Land to an extent of Ac. 162.22 Gts., in Nagepalli & Ladnapur villages of Ramagiri Mandal in the name of the Forest Department, Peddapalli under Compensatory Afforestation with co-ordination with General Manager, RG-III Area, SCCL.

In this connection, it is to submit that as per the instructions mentioned in the reference cited, out of Ac. 162.22 Gts., of SCCL acquired land handed over to Forest department under Compensatory Afforestation in lieu of Regularization of 330.33 Ha of Forest Land, to an extent of Ac.149.33 Gts situated at Ladnapur and Nagepalli Villages have been mutated in the name of Forest Department, Peddapalli in Bhu-Bharathi online portal.

It is further submitted that the remaining extent of Ac.12.29 Gts ., is under progress due to technical difficulties in the Bhu-Bharathi Portal and the said extent will be mutated in the name of Forest Department, Peddapalli at the earliest soon after the technical problem gets resolved.

This is submitted for kind for favour of kind information and further process in the subject matter.

Yours faithfully,


Tahsildar,
Ramagiri.

Copy submitted to the District Forest Officer, Peddapalli for favour of kind information.

Copy submitted to the Revenue Divisional Officer, Manthani for favour of kind information.

Copy submitted to the District Collector, Peddapalli for favour of kind information.