

Geo-referenced Map of the Non-Forest Land Identified for Creation of Compensatory Afforestation using DGPS in Lieu of the Forest Land to be Diverted for Kala Barrage Project

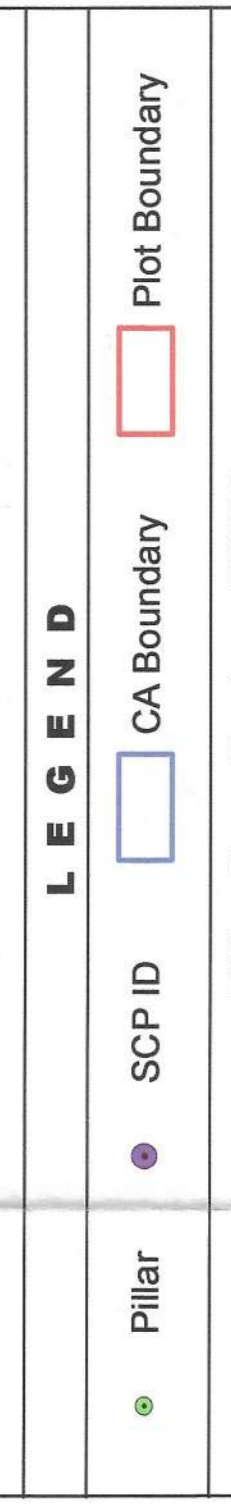



Table with 4 columns: S/L No, Village Name, SCP ID, UTM Co-ordinates (Northing, Easting, Longitude, Latitude, Height, Elevation).

Pillar Co-ordinates of CA Boundary

Table with 4 columns: DGPS CA Pillar ID, UTM Co-ordinates (Northing, Easting, Longitude, Latitude, Height, Elevation).

Area Statement of Budhakhaman Sheet3:

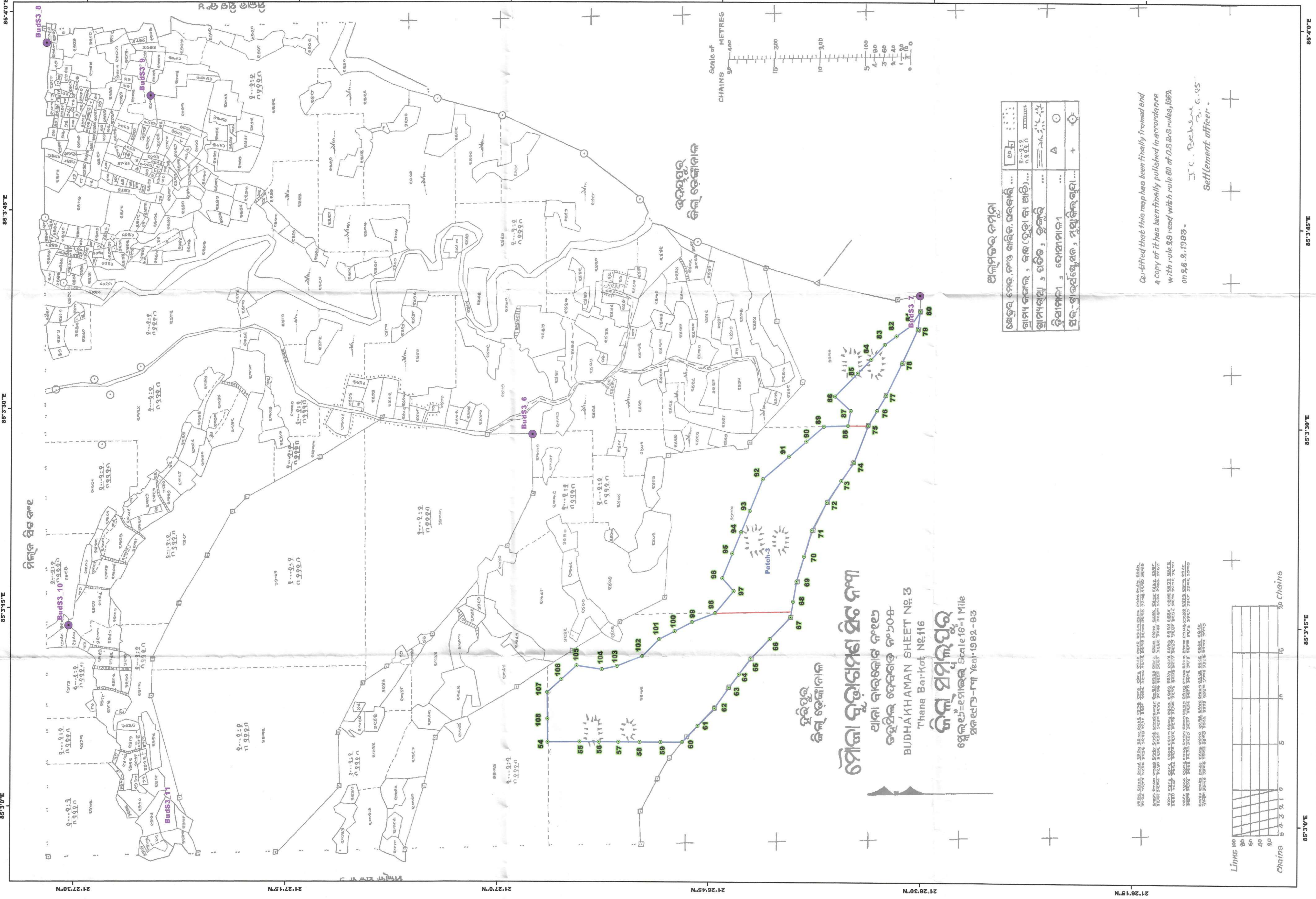
Table with 6 columns: Patch No, Ror Plot, Proposed Area (Acre, Hectare), DGPS Area (Acre, Hectare), Kissam, Pahada.



Revenue Inspector, Gurusingh; Forest Range Officer, BARKOTE RANGE.

Spatial Planning & Analysis Research Centre Pvt. Ltd., Chandaka, Bhubaneswar-751024.

DGPS Survey Conducted and Map Prepared by :- Spatial Planning And Analysis Research Centre Pvt. Ltd., E/11, Infocity, Chandaka Industrial Estate, Bhubaneswar - 751024.



ମୌଜା ବୁଦ୍ଧାକ୍ଷମାଣ ସିଟ୍ ନମ୍ବର ୩
ଧାନା ବାବଦର ନୂଆ
ଭୂସୂଚକ କାର୍ଯ୍ୟ
BUDHAKHAMAN SHEET NO.3
Thana Barkot No.116
ଜିଲ୍ଲା ସମ୍ବଲପୁର
ଖେଳଧି-୧ ମାଇଲ୍
ସ୍କେଲ-୧୮୩ Year-1982-83

Legend table with symbols for various land features and boundaries.

ଜି. ଚନ୍ଦ୍ରଶେଖର, ମୁଖ୍ୟ ଅଧିକାରୀ
Settlement officer.

