

INDEX PLAN OF ALTERNATE LAND FOR FOREST

KHASARA NO. 257

VILLAGE - AKLERA SAGAR TEHSIL- KISHANGANJ DISTT. BARAN





AREA - 17.66 HACT.

SCALE - 1 CM. = 80 M.

25°07' 30.0000" 25°07' 45.0000" 25°08' 00.0000" 25°08' 15.0000" 25°08' 15.0000"

76°41' 00.0000" 76°41' 15.0000" 76°41' 30.0000" 76°41' 45.0000" 76°42' 00.0000" 76°42' 15.0000" 76°42' 30.0000"

AREA ANALYSIS:			
KHASARA NO.	AS PER JAMABANDI	AS PER REQUIRED	VILLAGE
257	93.08 HACT.	17.66 HACT.	AKLERA SAGAR

	BOUNDARY OF FOREST (ALTERNATE)
	Demarcation Pillar's
	Khasra no
	Khasra Boundary (AKLERA SAGAR)

LAT-LONG OF PROPOSED ROAD				
CENTER LINE PILLARS	LATITUDE	LONGITUDE	EASTING	NORTHING
1	25°08' 00.3853"	76°41' 25.5094"	670410.9383	2780791.4495
2	25°08' 01.8364"	76°41' 15.7950"	670138.3002	2780832.6878
3	25°08' 07.8598"	76°41' 15.6113"	670130.8367	2781017.9476
4	25°08' 14.1924"	76°41' 15.4080"	670122.7022	2781212.7128
5	25°08' 20.8540"	76°41' 15.1870"	670113.9497	2781417.5910
6	25°08' 20.5449"	76°41' 25.4098"	670400.3753	2781411.6695
7	25°08' 20.3650"	76°41' 26.3137"	670425.7579	2781406.4497
8	25°08' 14.1484"	76°41' 26.0634"	670421.1468	2781215.0945
9	25°08' 07.8248"	76°41' 25.8088"	670416.4364	2781020.4469

EXECUTIVE ENGINEER
WR. DIV. III BARAN

Signature