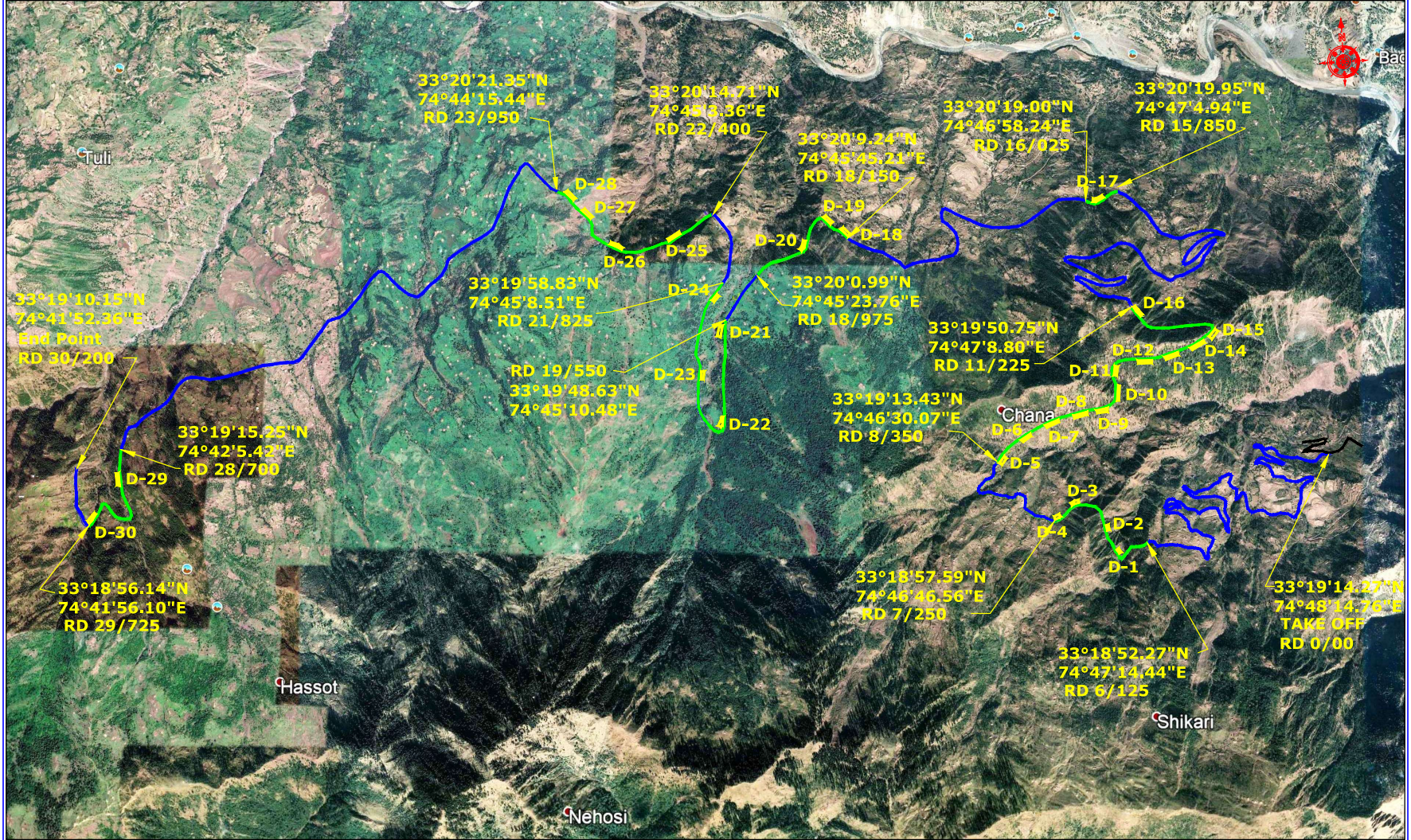





**GPS MAP FOR CONSTRUCTION OF ROAD FROM GANJOTE TO PHALNI PART-II UNDER PACKAGE NO. JKO14-572,
STAGE-1st, PHASE - XI, LENGTH=30.200KM UNDER PMGSY DIVISION BLOCK MAHORE, DISTRICT REASI.**



GPS COORDINATES FOR DUMPING YARD

ID	LONGITUDE	LATITUDE	ID	LONGITUDE	LATITUDE	ID	LONGITUDE	LATITUDE	ID	LONGITUDE	LATITUDE	ID	LONGITUDE	LATITUDE
1.	33°18'51.83"N	74°47'6.48"E	7.	33°19'22.19"N	74°46'45.24"E	13.	33°19'39.24"N	74°47'21.26"E	19.	33°20'14.55"N	74°45'36.26"E	25.	33°20'5.84"N	74°44'41.41"E
2.	33°18'56.25"N	74°47'3.91"E	8.	33°19'24.56"N	74°46'53.97"E	14.	33°19'42.06"N	74°47'28.98"E	20.	33°20'8.38"N	74°45'32.48"E	26.	33°20'8.22"N	74°44'30.00"E
3.	33°19'2.63"N	74°46'54.71"E	9.	33°19'25.50"N	74°47'1.09"E	15.	33°19'44.55"N	74°47'32.71"E	21.	33°19'47.25"N	74°45'8.78"E	27.	33°20'14.33"N	74°44'25.43"E
4.	33°18'59.09"N	74°46'48.50"E	10.	33°19'29.56"N	74°47'5.14"E	16.	33°19'47.57"N	74°47'12.31"E	22.	33°19'21.90"N	74°45'6.27"E	28.	33°20'19.20"N	74°44'20.10"E
5.	33°19'14.61"N	74°46'31.55"E	11.	33°19'34.88"N	74°47'3.42"E	17.	33°20'19.20"N	74°47'0.82"E	23.	33°19'39.25"N	74°45'0.39"E	29.	33°19'7.62"N	74°42'4.68"E
6.	33°19'18.50"N	74°46'37.03"E	12.	33°19'37.74"N	74°47'13.30"E	18.	33°20'10.42"N	74°45'43.65"E	24.	33°19'54.37"N	74°45'5.61"E	30.	33°18'57.96"N	74°41'56.96"E

LEGEND:-

1.	FOREST LAND	
2.	REVENUE LAND	
3.	DUMPING POINT	
4.	OTHER ROADS	