



ఆంధ్రప్రదేశ్ రాజ పత్రము
THE ANDHRA PRADESH GAZETTE
PUBLISHED BY AUTHORITY

W.No.23

AMARAVATI, TUESDAY, JUNE 10, 2025

G.135

PART II - MISCELLANEOUS NOTIFICATIONS OF INTEREST TO THE PUBLIC

--x--

NOTIFICATIONS BY HEADS OF DEPARTMENTS Etc.,

**PRL. CHIEF CONSERVATOR OF
FORESTS & HEAD OF FOREST FORCE,
ANDHRA PRADESH, MANGALAGIRI.**

Ref.No.2911/(i)/2025/WLR-1.

Dt. 09-06-2025.

FOREST RESERVATIONS - YSR KADAPA DISTRICT - PRODDATUR RANGE - CA LAND IN (OLD Sy.No.507), AFTER SUB-DIVISION Sy.Nos. 2183/4, 2210, 2211/1, 2212/1, 2213, 2214/1, 2216/1 OF NANDYALAMPET (V), MYDUKUR(M) OF YSR KADAPA DISTRICT OVER AN EXTENT OF 13.18 Ha. OR Ac.32.56 CENTS - NANDYALAMPET BLOCK-I - NOTIFICATION U/s 24 OF AP FOREST ACT, 1967.

Ref:-	<ol style="list-style-type: none">1. MoEF & CC, Sub Office Vijayawada, Regional Office, GoI, Chennai F.No.4-APC134/2021-VIJ/536, dt:11.12.2024.2. District Collector, YSR Kadapa Ref.No.REV-ESEC0FOM/22/2025-SA (E4)-KDPCO, dt.19.04.2025.3. CF, Kurnool Circle, Kurnool Rc.No.1333/2025/TO, dt.26.04.2025 (Nandyalampet Block-I).4. G.O.Ms.No.66, EFS &T (Section-II) Department, dt.19.09.2023.5. G.O.Ms.No.1, EFS &T (Section-II) Department, dt.03.01.2024.6. District Collector, YSR Kadapa Ref. No.REV-SWLA022A/53/2025-SA (E5)-KDPCO, Dated 23.03.2025.
--------------	--

NOTIFICATION

In exercise of the powers conferred by Sub-Section (1) of Section 24 of the Andhra Pradesh Forest Act, 1967 (Act No.1 of 1967) and as per the powers delegated and amended by the Government in G.O.Ms.No.66 EFS&T(Section-II) Department, dt.19.09.2023 and G.O.Ms.No.1 EFS&T(Section-II) Department, dt.03.01.2024, the Principal Chief Conservator of Forests & Head of Forest Force, Andhra Pradesh hereby declares that the Forest land described in the schedule below (delineated in the map kept in Office of the Principal Chief Conservator of Forests & Head of Forest Force, Andhra Pradesh, Mangalagiri) to be "**Protected Forest**" with effect from the date of publication of this notification in the Andhra Pradesh Gazette.

SCHEDULE

Name of the District	YSR Kadapa
Name of the Division	YSR Kadapa (T)
Name of the Mandal	Mydukur
Name of the Village	Nandyalampet
Name of the Range	Proddatur
Name of the Block declared to be protected forest	Nandyalampet Block -I
Area of the Block declared to be protected forest	Acres 32.56 cents or 13.18 Ha.

Details of areas included in the Block:

Sl. No.	Name of the village	Sy. Nos.	Classification of land	Total area (Ha.)	Area included in the forest (Ha.)
1	Nandyalampet	(Old Sy.No.507) 2183/4, 2210, 2211/1, 2212/1, 2213, 2214/1, 2216/1	Forest	14.2	Acres 32.56 cents or 13.18 Ha.

BOUNDARY DESCRIPTION

NORTH : The boundary of the Block starts from Station No.1 which is at a distance of 516.38 Mts. from the Khandam stone(permanent Landmark) at DGPS location Lat.14.697727, Long78.831250 of Nandyalampet village and runs in Eastern direction in a straight line along the Badvel to Proddatur road to Station No.6 by crossing Station No. 2 to 5 with the following Geo-coordinates as shown on the map.

Station No.	DGPS Station No.	Northing	Easting	Latitude	Longitude
1	A-1	1626386.932	266828.667	14.70111425	78.83454649
2	A-19	1626422.497	266977.931	14.70144852	78.83592883
3	A-18	1626458.02	267127.21	14.70178240	78.83731132
4	A-17	1626492.682	267273.022	14.70210819	78.83866170
5	A-16	1626530.775	267430.263	14.70246597	78.84011788
6	A-15	1626548.873	267509.018	14.70263629	78.84084730

EAST : Then, the line from Station No.6 and runs in South direction and reached to Station No.8 by crossing Station No. 7 with the following Geo-coordinates as shown on the map.

Station No.	DGPS Station No.	Northing	Easting	Latitude	Longitude
6	A-15	1626548.873	267509.018	14.70263629	78.84084730
7	A-14	1626446.363	267508.668	14.70171008	78.84085315
8	A-13	1626332.15	267513.571	14.70067859	78.84090881

SOUTH : Then, the line from Station No.8 runs in zig zag manner North-western direction and reached to Station No.19 by crossing Station No. 9 to 18 with the following Geo-coordinates as shown on the map.

Station No.	DGPS Station No.	Northing	Easting	Latitude	Longitude
8	A-13	1626332.15	267513.571	14.70067859	78.84090881
9	A-12	1626337.649	267474.057	14.70072486	78.84054154
10	A-11	1626389.149	267462.345	14.70118915	78.84042825
11	A-10	1626393.115	267293.008	14.70121034	78.83885607
12	A-9	1626342.468	267302.016	14.70075352	78.83894419
13	A-8	1626211.487	267325.355	14.69957213	78.83917247
14	A-7	1626202.32	267326.953	14.69948944	78.83918811
15	A-6	1626207.006	267315.778	14.69953081	78.83908397
16	A-5	1626186.332	267130.922	14.69932802	78.83736994
17	A-4	1626231.465	267130.963	14.69973580	78.83736631
18	A-3	1626249.792	266981.626	14.69988845	78.83597850
19	A-2	1626264.992	266841.01	14.70001360	78.83467192

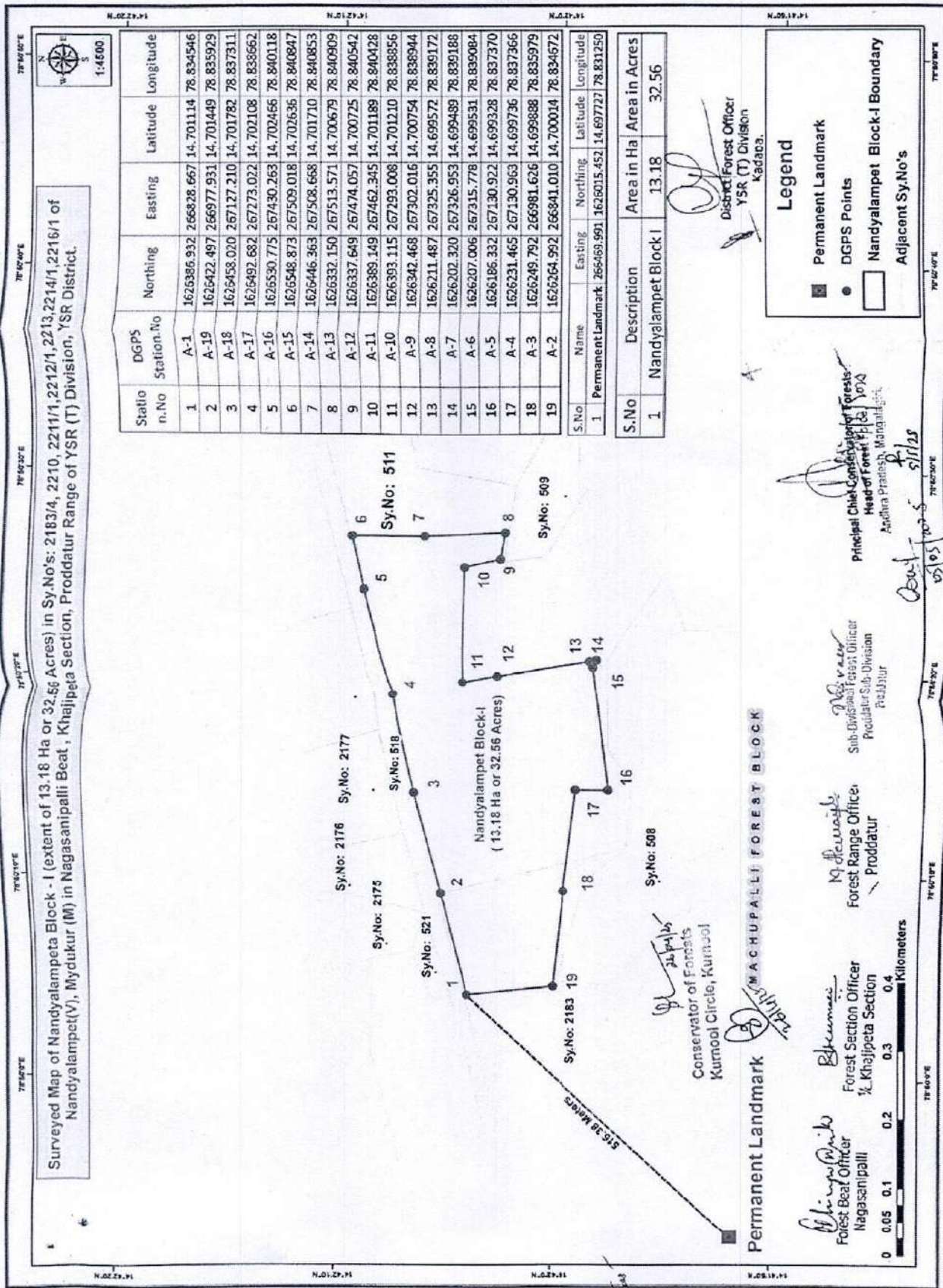
WEST: Then, the line from Station No.19 runs in Northern direction and meets Station No.1 which is starting point with the following Geo-coordinates as shown on the map.


Station No.	DGPS Station No.	Northing	Easting	Lat	Longitude
19	A-2	1626264.992	266841.01	14.70001360	78.83467192
1	A-1	1626386.932	266828.667	14.70111425	78.83454649

Remarks:

- 1) There are no admitted enclosures in this Block.
- 2) There are no admitted rights of way in this Block.
- 3) There are no rights and concessions in the Block as the land included is purchased by the User Agency and mutated in favour of Forest Department without encumbrances.

AJAYA KUMAR NAIK,
Prl. Chief Conservator of Forests &
Head of Forest Force.





ఆంధ్రప్రదేశ్ రాజపత్రము
THE ANDHRA PRADESH GAZETTE
PUBLISHED BY AUTHORITY

W.No.23

AMARAVATI, TUESDAY, JUNE 10, 2025

G.136

PART II - MISCELLANEOUS NOTIFICATIONS OF INTEREST TO THE PUBLIC

--X--

NOTIFICATIONS BY HEADS OF DEPARTMENTS Etc.,

**PRL. CHIEF CONSERVATOR OF
FORESTS & HEAD OF FOREST FORCE,
ANDHRA PRADESH, MANGALAGIRI.**

Ref.No.2911/(ii)/2025/WLR-1.

Dt. 09-06-2025.

FOREST RESERVATIONS - YSR KADAPA DISTRICT - PRODDATUR RANGE - CA LAND (OLD Sy.Nos.506B AND 507), AFTER SUB-DIVISION IN Sy.Nos. 506B/3 & 2183/2 OF NANDYALAMPET (V), MYDUKUR (M) OF YSR KADAPA DISTRICT OVER AN EXTENT OF 7.45 HA. OR ACRES 18.41 CENTS - NANDYALAMPET BLOCK-II - NOTIFICATION U/s 24 OF AP FOREST ACT, 1967.

Ref:-	<ol style="list-style-type: none">1. MoEF & CC, Sub Office Vijayawada, Regional Office, GoI, Chennai F.No.4-APC134/2021-VIJ/536, dt:11.12.2024.2. District Collector, YSR District, Kadapa Ref.No.REV-ESEC0FOM/22/2025-SA (E4)-KDPCO, dt.19/04/2025.3. CF, Kurnool Circle, Kurnool Rc.No.1334/2025/TO, dt.26/04/2025 (Nandyalampet Block-II).4. G.O.Ms.No.66, EFS &T (Section-II) Department, dt.19.09.2023.5. G.O.Ms.No.1, EFS &T (Section-II) Department, dt.03.01.2024.6. District Collector, YSR District, Kadapa Ref.No.REV-SWLA022A/53/2025-SA (E5)-KDPCO, Dt.23.03.2025.
--------------	---

NOTIFICATION

In exercise of the powers conferred by Sub-Section (1) of Section 24 of the Andhra Pradesh Forest Act, 1967 (Act No.1 of 1967) and as per the powers delegated and amended by the Government in G.O.Ms.No.66 EFS&T(Section-II) Department, dt.19.09.2023 and G.O.Ms.No.1 EFS&T(Section-II) Department, dt.03.01.2024, the Principal Chief Conservator of Forests & Head of Forest Force, Andhra Pradesh hereby declares that the Forest land described in the schedule below (delineated in the map kept in Office of the Principal Chief Conservator of Forests & Head of Forest Force, Andhra Pradesh, Mangalagiri) to be **"Protected Forest"** with effect from the date of publication of this notification in the Andhra Pradesh Gazette.

SCHEDULE

Name of the District	YSR Kadapa
Name of the Division	YSR Kadapa (T)
Name of the Mandal	Mydukur
Name of the Village	Nandyalampet
Name of the Range	Proddatur
Name of the Block declared to be protected forest	Nandyalampet Block -II
Area of the Block declared to be protected forest	7.45 Ha. or Acres 18.41 cents

Details of areas included in the Block:

Sl. No.	Name of the village	Sy.No.	Classification of land	Total area (Ha.)	Area included in the forest (Ha./Acres)
1	Nandyalampet	(Old Sy.Nos.506B and 507) New Sy.Nos.506B/3, 2183/2	Forest	7.79	7.45 Ha. or Acres 18.41 cents

BOUNDARY DESCRIPTION

NORTH : The boundary of the Block starts from Station No.1 which is at a distance of 381 meter from the Khandam stone(Permanent landmark) at GPS location of 14.697727, 78.831250 of Nandyalampet village and runs in Eastern direction in a straight line along the Badvel to Proddatur road to Station No.2 with the following Geo-coordinates as shown on the map.

Station No.	DGPS Station No.	Northing	Easting	Latitude	Longitude
1	B-1	1626347.802	266656.382	14.70074577	78.83295079
2	B-16	1626385.874	266824.345	14.70110432	78.83450647

EAST :Then, the line starts from Station No.2 and runs in South direction and reached to Station No.6 with the following Geo-coordinates as shown on the map.

Station No.	DGPS Station No.	Northing	Easting	Latitude	Longitude
2	B-16	1626385.874	266824.345	14.70110432	78.83450647
3	B-15	1626264.414	266835.011	14.70000786	78.83461629
4	B-14	1626190.105	266833.15	14.69933632	78.83460563
5	B-13	1626106.414	266895.811	14.69858560	78.83519472
6	B-12	1626036.924	266899.815	14.69795811	78.83523807

SOUTH: Then, the line starts from Station No.6 runs in zig-zag manner in North-Western direction and reached to Station No.14 with the following Geo-coordinates as shown on the map.

Station No.	DGPS Station No.	Northing	Easting	Latitude	Longitude
6	B-12	1626036.924	266899.815	14.69795811	78.83523807
7	B-11	1626028.899	266855.954	14.69788180	78.83483166
8	B-10	1626056.092	266808.344	14.69812336	78.83438732
9	B-9	1626051.074	266779.526	14.69807553	78.83412027

10	B-8	1626049.394	266770.817	14.69805959	78.83403958
11	B-7	1626047.889	266732.03	14.69804263	78.83367969
12	B-6	1626052.089	266642.397	14.69807281	78.83284734
13	B-5	1626073.164	266596.828	14.69825926	78.83242248
14	B-4	1626077.433	266562.996	14.69829490	78.83210807

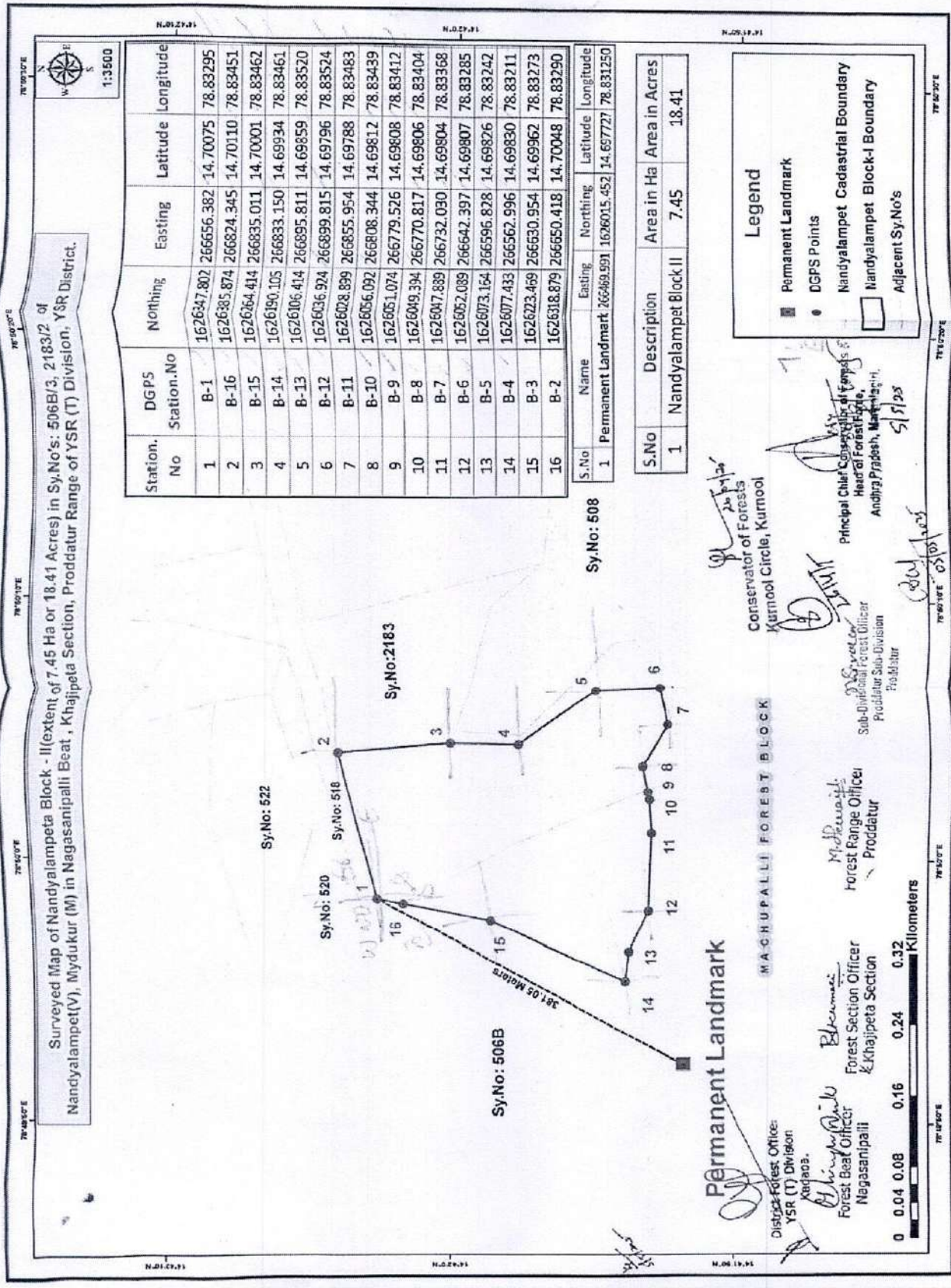
WEST: Then, the line starts from Station No.14 runs in Northern direction and meet the Station No.1 which is starting point by crossing the Station Nos. 15 and 16 with the following Geo-coordinates as shown on the map.

Station No.	DGPS Station No.	Northing	Easting	Latitude	Longitude
14	B-4	1626077.433	266562.996	14.69829490	78.83210807
15	B-3	1626223.469	266630.954	14.69962022	78.83272585
16	B-2	1626318.879	266650.418	14.70048394	78.83289801
1	B-1	1626347.802	266656.382	14.70074577	78.83295079

Remarks:

- 1) There are no admitted enclosures in this Block.
- 2) There are no admitted rights of way in this Block.
- 3) There are no rights and concessions in the Block as the land included is purchased by the User Agency and mutated in favour of Forest Department without encumbrances.

AJAYA KUMAR NAIK,
Prl. Chief Conservator of Forests &
Head of Forest Force.





ఆంధ్రప్రదేశ్ రాజపత్రము
THE ANDHRA PRADESH GAZETTE
PUBLISHED BY AUTHORITY

W.No.23

AMARAVATI, TUESDAY, JUNE 10, 2025

G.137

PART II - MISCELLANEOUS NOTIFICATIONS OF INTEREST TO THE PUBLIC

--X--

NOTIFICATIONS BY HEADS OF DEPARTMENTS Etc.,

**PRL. CHIEF CONSERVATOR OF
FORESTS & HEAD OF FOREST FORCE,
ANDHRA PRADESH, MANGALAGIRI.**

Ref.No.2911/(iii)/2025/WLR-1.

Dt. 09-06-2025.

FOREST RESERVATIONS - YSR KADAPA DISTRICT - PRODDATUR RANGE - CA LAND IN (OLD Sy.No.506B), AFTER SUB DIVISION Sy.No.506B/6 OF NANDYALAMPET (V), MYDUKUR (M) OF YSR KADAPA DISTRICT OVER AN EXTENT OF 1.82 Ha. OR ACRES 4.49 Cents - **NANDYALAMPET BLOCK-III** - NOTIFICATION U/s 24 OF AP FOREST ACT, 1967.

Ref:-

1. MoEF & CC, Sub Office Vijayawada, Regional Office, GoI, Chennai F.No.4-APC134/2021-VIJ/536, dt:11.12.2024.
2. District Collector, YSR District, Kadapa Ref.No.REV-ESEC0FOM/22/2025-SA(E4)-KDPCO, dt.19.04.2025.
3. CF, Kurnool Circle, Kurnool Rc.No.1335/2025/TO, dt.26.04.2025 **(Nandyalampet Block-III).**
4. G.O.Ms.No.66, EFS &T (Section-II) Department, dt.19.09.2023.
5. G.O.Ms.No.1, EFS &T (Section-II) Department, dt.03.01.2024.
6. District Collector, YSR District, Kadapa Ref.No.REV-SWLA022A/53/2025-SA (E5)-KDPCO, dt.23.03.2025.

NOTIFICATION

In exercise of the powers conferred by Sub-Section (1) of Section 24 of the Andhra Pradesh Forest Act, 1967 (Act No.1 of 1967) and as per the powers delegated and amended by the Government in G.O.Ms.No.66 EFS&T(Section-II) Department, dt.19.09.2023 and G.O.Ms.No.1 EFS&T(Section-II) Department, dt.03.01.2024, the Principal Chief Conservator of Forests & Head of Forest Force, Andhra Pradesh hereby declares that the Forest land described in the schedule below (delineated in the map kept in Office of the Principal Chief Conservator of Forests & Head of Forest Force, Andhra Pradesh, Mangalagiri) to be "**Protected Forest**" with effect from the date of publication of this notification in the Andhra Pradesh Gazette.

SCHEDULE

Name of the District	YSR Kadapa
Name of the Division	YSR Kadapa (T)
Name of the Mandal	Mydukur
Name of the Village	Nandyalampet
Name of the Range	Proddatur
Name of the Block declared to be protected forest	Nandyalampet Block -III
Area of the Block declared to be protected forest	1.82 Ha. or Acres 4.49 cents

Details of areas included in the Block:

Sl. No.	Name of the village	Sy.No.	Classification of land	Total area (Ha.)	Area included in the forest (Ha.)
1	Nandyalampet	(Old Sy.No.506B), New Sy.No.506B/6	Forest	1.82	1.82 Ha. or Acres 4.49 cents

BOUNDARY DESCRIPTION

NORTH : The boundary of the Block starts from Station No.1 which is at a distance of 398.80 meters from the Khandam stone(permanent land mark) at GPS location 14.698989, 78.824835 of Nandyalampet village and runs in Eastern direction in a straight line along the Badvel to Proddatur road and reached to Station No.4 with the following Geo-coordinates as shown on the map.

Station No.	DGPS Station No.	Northing	Easting	Latitude	Longitude
1	C-2	1626228.557	266172.883	14.69962641	78.82847351
2	C-1	1626259.075	266292.961	14.69991258	78.82958537
3	C-17	1626277.653	266368.98	14.70008708	78.83028933
4	C-16A	1626285.700	266401.627	14.70016257	78.83059165

EAST : Then, the line starts from Station No.4 and runs in South direction, reached to Station No.5 with the following Geo-coordinates as shown on the map.

Station No.	DGPS Station No.	Northing	Easting	Latitude	Longitude
4	C-16A	1626285.700	266401.627	14.70016257	78.83059165
5	C-5A	1626136.713	266395.291	14.69881593	78.83054613

SOUTH : Then, the line starts from Station No.5 runs in Western direction and reached to Station No.6 with the following Geo-coordinates as shown on the map.

Station No.	DGPS Station No.	Northing	Easting	Latitude	Longitude
5	C-5A	1626136.713	266395.291	14.69881593	78.83054613
6	C-5	1626136.638	266351.472	14.69881145	78.83013940

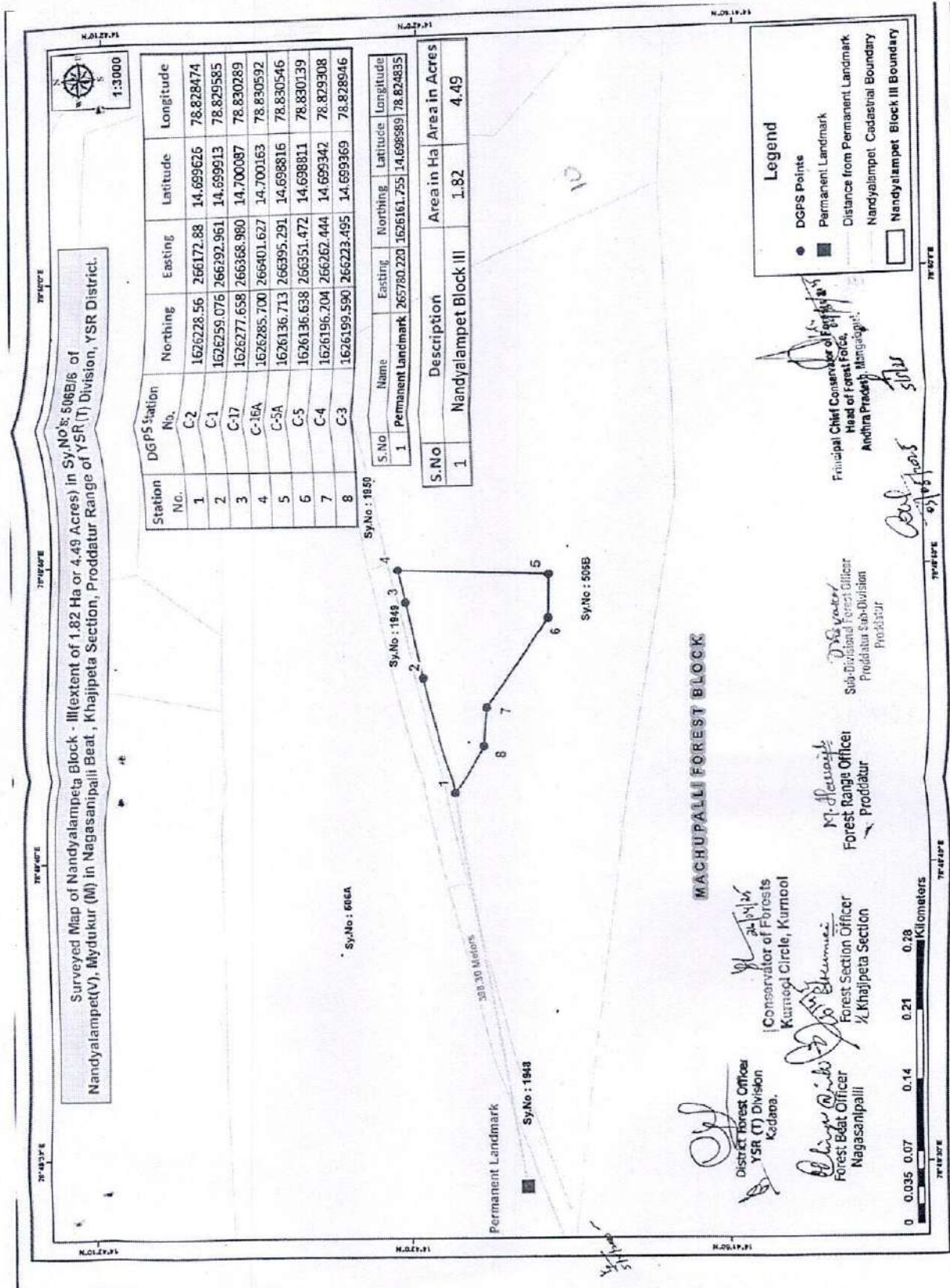
WEST: Then, the line starts from Station No.6 runs in Northern direction and meet Station No.1 which is starting point by crossing the Station Nos. 7 and 8 with the following Geo-coordinates as shown on the map.

Station No.	DGPS Station No.	Northing	Easting	Latitude	Longitude
6	C-5	1626136.638	266351.472	14.69881145	78.83013940
7	C-4	1626196.204	266262.444	14.69934189	78.82930772
8	C-3	1626199.590	266223.495	14.69936910	78.82894589
1	C-2	1626228.557	266172.883	14.69962641	78.82847351

Remarks:

- 1) There are no admitted enclosures in this Block.
- 2) There are no admitted rights of way in this Block.
- 3) There are no rights and concessions in the Block as the land included is purchased by the User Agency and mutated in favour of Forest Department without encumbrances.

AJAYA KUMAR NAIK,
Prl. Chief Conservator of Forests &
Head of Forest Force.





ఆంధ్రప్రదేశ్ రాజపత్రము
THE ANDHRA PRADESH GAZETTE
PUBLISHED BY AUTHORITY

W.No.23

AMARAVATI, TUESDAY, JUNE 10, 2025

G.138

PART II - MISCELLANEOUS NOTIFICATIONS OF INTEREST TO THE PUBLIC

--X--

NOTIFICATIONS BY HEADS OF DEPARTMENTS Etc.,

**PRL. CHIEF CONSERVATOR OF
FORESTS & HEAD OF FOREST FORCE,
ANDHRA PRADESH, MANGALAGIRI.**

Ref.No.29111/(vi)/2025/WLR-1.

Dt. 09-06-2025.

FOREST RESERVATIONS - YSR KADAPA DISTRICT - PRODDATUR RANGE - CA LAND IN (OLD Sy.No.506B), AFTER SUB-DIVISION Sy.No.506B/4 OF NANDYALAMPET (V), MYDUKUR (M) OF YSR KADAPA DISTRICT OVER AN EXTENT OF 2.33 Ha. OR ACRES 5.75 Cents - **NANDYALAMPET BLOCK-IV** - NOTIFICATION U/s 24 OF AP FOREST ACT, 1967.

Ref:-	<ol style="list-style-type: none">1. MoEF & CC, Regional Office, Chennai, GoI, F.No.4-APC134/2021-VIJ/536, dt: 11.12.2024.2. District Collector, YSR Kadapa Ref.No.REV-ESEC0FOM/22/2025-SA (E4)-KDPCO, dt.19.04.2025.3. CF, Kurnool Circle, Kurnool Rc.No.1332/2025/TO, dt.26.04.2025 (Nandyalampet Block-IV).4. G.O.Ms.No.66, EFS & T (Section-II) Department, dt.19.09.2023.5. G.O.Ms.No.1, EFS & T (Section-II) Department, dt.03.01.2024.6. District Collector, YSR Kadapa Ref. No.REV-SWLA022A/53/2025-SA (E5)-KDPCO, Dated 23.03.2025.
--------------	--

NOTIFICATION

In exercise of the powers conferred by Sub-Section (1) of Section 24 of the Andhra Pradesh Forest Act, 1967 (Act No.1 of 1967) and as per the powers delegated and amended by the Government in G.O.Ms.No.66 EFS&T(Section-II) Department, dt.19.09.2023 and G.O.Ms.No.1 EFS&T(Section-II) Department, dt.03.01.2024, the Principal Chief Conservator of Forests & Head of Forest Force, Andhra Pradesh hereby declares that the Forest land described in the schedule below (delineated in the map kept in Office of the Principal Chief Conservator of Forests & Head of Forest Force, Andhra Pradesh, Mangalagiri) to be "**Protected Forest**" with effect from the date of publication of this notification in the Andhra Pradesh Gazette.

SCHEDULE

Name of the District	YSR Kadapa
Name of the Division	YSR Kadapa (T)
Name of the Mandal	Mydukur
Name of the Village	Nandyalampet
Name of the Range	Proddatur
Name of the Block declared to be protected forest	Nandyalampet Block -IV
Area of the Block declared to be protected forest	2.33 Ha. or 5.75 Acers

Details of areas included in the Block:

Sl. No.	Name of the village	Sy. No.	Classification of land	Total area (Ha.)	Area included in the forest (Ha. / Ac.)
1	Nandyalampet	(Old Sy.No.506B), New Sy.No.506B/4	Forest	2.33	2.33 / 5.75 Acers

BOUNDARY DESCRIPTION

NORTH :The boundary of the Block starts from Station No. 1 which is at a distance of 131.44 mts. from the Khandam stone (Permanent land mark) at DGPS location 14.698989, 78.824835 of Nandyalampet village and runs in Eastern direction in a straight line along the Badvel to Proddatur road and reached to Station No.2 and then proceeds in South-eastern direction in zig-zag manner and reached to Station No.10 by crossing Station No.2 to 9 with the following Geo-coordinates as shown on the map.

Station No.	DGPS Station No.	Northing	Easting	Latitude	Longitude
1	D-1	1626165.629	265911.607	14.69903514	78.82605394
2	D-14	1626191.859	266018.740	14.69928144	78.82704602
3	D-13	1626183.107	266028.569	14.69920322	78.82713803
4	D-12	1626143.361	266072.802	14.69884797	78.82755216
5	D-11	1626124.521	266190.391	14.69868797	78.82864532
6	D-10	1626164.570	266198.806	14.69905055	78.82871985
7	D-9	1626170.327	266200.027	14.69910267	78.82873067
8	D-8	1626165.024	266209.876	14.69905561	78.82882256
9	D-7	1626151.737	266270.388	14.69894082	78.82938543
10	D-6	1626128.852	266302.965	14.69873689	78.82968985

EAST :Then, the line stars from Station No.10 and runs in South direction and reached to Station No.11 with the following Geo-coordinates as shown on the map.

Station No.	DGPS Station No.	Northing	Easting	Latitude	Longitude
10	D-6	1626128.852	266302.965	14.69873689	78.82968985
11	D-5	1626056.795	266278.306	14.69808371	78.82946740

SOUTH :Then, the line starts from Station No.11 runs in straight line in North-western direction and reached to Station No.14 by crossing Station No.12 and 13 with the following Geo-coordinates as shown on the map.

Station No.	DGPS Station No.	Northing	Easting	Latitude	Longitude
12	D-4	1626094.188	266105.466	14.69840653	78.82785974
13	D-3	1626132.89	265932.625	14.69874117	78.82625196
14	D-2	1626139.543	265917.394	14.69879995	78.82610999

WEST: Then, the line starts from Station No.14 runs in Northern direction and meets Station No.1 which is starting point with the following geo-coordinates as shown on the map.

Station No.	DGPS Station No.	Northing	Easting	Latitude	Longitude
14	D-2	1626139.543	265917.394	14.69879995	78.82610999
1	D-1	1626165.629	265911.607	14.69903514	78.82605394

Remarks:

- 1) There are no admitted enclosures in this Block.
- 2) There are no admitted rights of way in this Block.
- 3) There are no rights and concessions in the Block as the land included is purchased by the User Agency and mutated in favour of Forest Department without encumbrances.

AJAYA KUMAR NAIK,
*Prl. Chief Conservator of Forests &
Head of Forest Force.*

