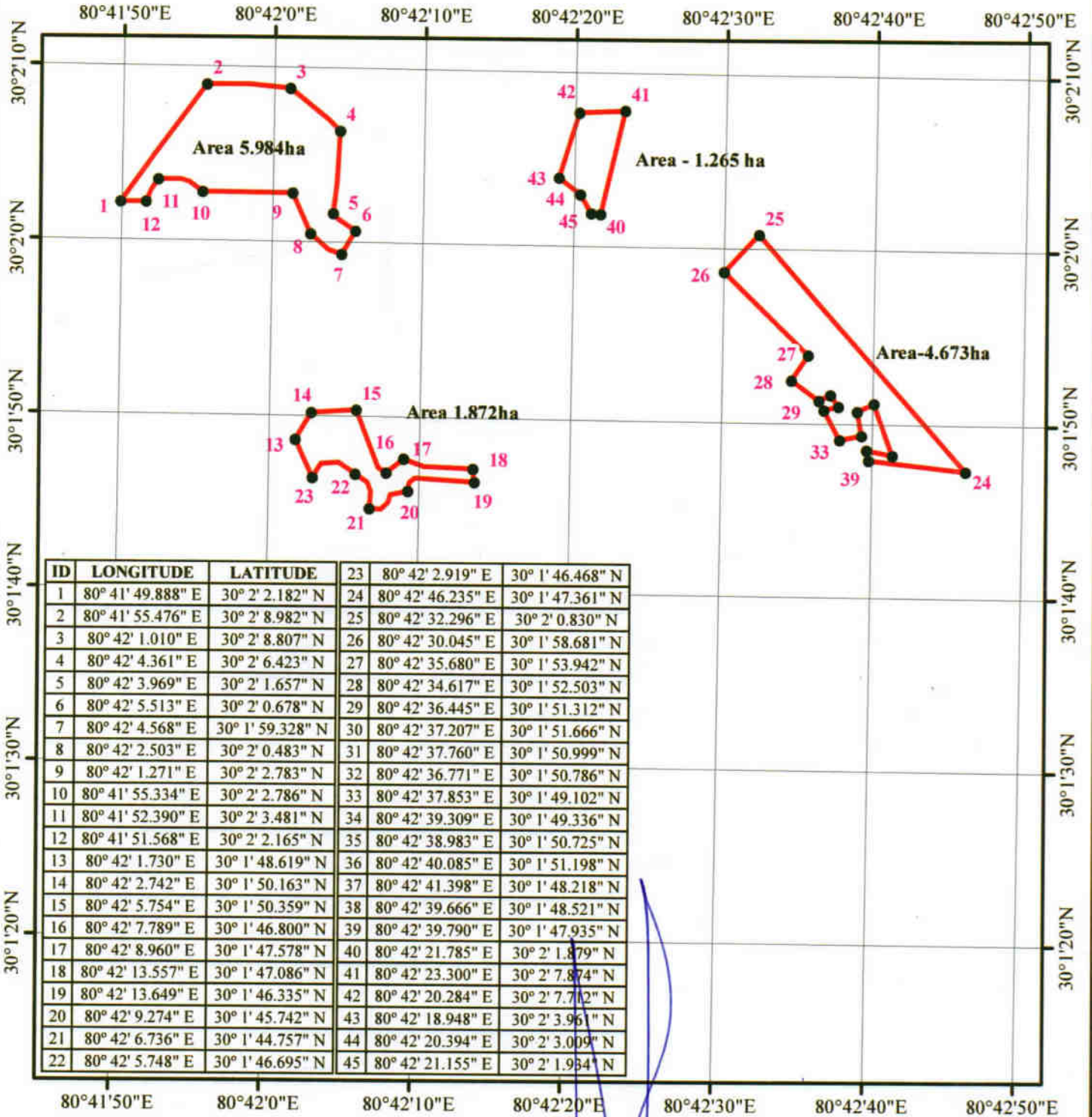


Geo-Reference Map of Proposed CA Land in Village Bungbung, Patti Sirkha, Dharchula, Pithotagarh Area 13.794 Hec Against Proposed Forest Land For Construction of Tankul SHEP in Tehsil Dharchula, District Pithoragarh, Uttarakhand



Scale- 1:10,000



ID	LONGITUDE	LATITUDE	23	80° 42' 2.919" E	30° 1' 46.468" N
1	80° 41' 49.888" E	30° 2' 2.182" N	24	80° 42' 46.235" E	30° 1' 47.361" N
2	80° 41' 55.476" E	30° 2' 8.982" N	25	80° 42' 32.296" E	30° 2' 0.830" N
3	80° 42' 1.010" E	30° 2' 8.807" N	26	80° 42' 30.045" E	30° 1' 58.681" N
4	80° 42' 4.361" E	30° 2' 6.423" N	27	80° 42' 35.680" E	30° 1' 53.942" N
5	80° 42' 3.969" E	30° 2' 1.657" N	28	80° 42' 34.617" E	30° 1' 52.503" N
6	80° 42' 5.513" E	30° 2' 0.678" N	29	80° 42' 36.445" E	30° 1' 51.312" N
7	80° 42' 4.568" E	30° 1' 59.328" N	30	80° 42' 37.207" E	30° 1' 51.666" N
8	80° 42' 2.503" E	30° 2' 0.483" N	31	80° 42' 37.760" E	30° 1' 50.999" N
9	80° 42' 1.271" E	30° 2' 2.783" N	32	80° 42' 36.771" E	30° 1' 50.786" N
10	80° 41' 55.334" E	30° 2' 2.786" N	33	80° 42' 37.853" E	30° 1' 49.102" N
11	80° 41' 52.390" E	30° 2' 3.481" N	34	80° 42' 39.309" E	30° 1' 49.336" N
12	80° 41' 51.568" E	30° 2' 2.165" N	35	80° 42' 38.983" E	30° 1' 50.725" N
13	80° 42' 1.730" E	30° 1' 48.619" N	36	80° 42' 40.085" E	30° 1' 51.198" N
14	80° 42' 2.742" E	30° 1' 50.163" N	37	80° 42' 41.398" E	30° 1' 48.218" N
15	80° 42' 5.754" E	30° 1' 50.359" N	38	80° 42' 39.666" E	30° 1' 48.521" N
16	80° 42' 7.789" E	30° 1' 46.800" N	39	80° 42' 39.790" E	30° 1' 47.935" N
17	80° 42' 8.960" E	30° 1' 47.578" N	40	80° 42' 21.785" E	30° 2' 1.879" N
18	80° 42' 13.557" E	30° 1' 47.086" N	41	80° 42' 23.300" E	30° 2' 7.874" N
19	80° 42' 13.649" E	30° 1' 46.335" N	42	80° 42' 20.284" E	30° 2' 7.712" N
20	80° 42' 9.274" E	30° 1' 45.742" N	43	80° 42' 18.948" E	30° 2' 3.961" N
21	80° 42' 6.736" E	30° 1' 44.757" N	44	80° 42' 20.394" E	30° 2' 3.009" N
22	80° 42' 5.748" E	30° 1' 46.695" N	45	80° 42' 21.155" E	30° 2' 1.984" N

Legend


- GPS Points
- Proposed CA Land

वन क्षेत्राधिकारी
 धारचूला

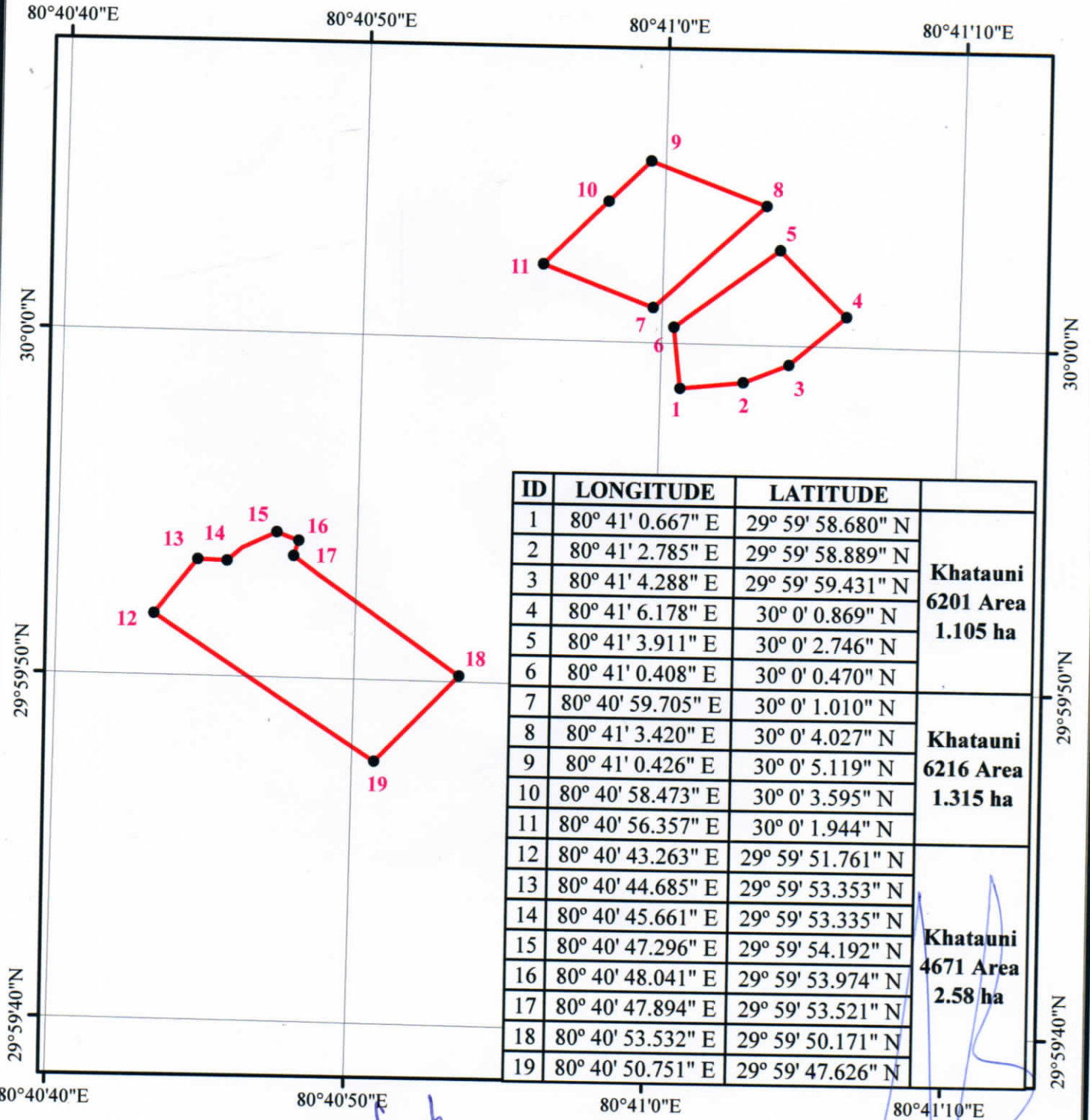
वन विभागीय वन अधिकारी
 पिथौरागढ़ वन विभाग
 पिथौरागढ़

अधिशासी अभियंता
 यूजेवीएन लिमिटेड
 मुनस्यारी (पिथौरागढ़)

Geo-Reference Map of Proposed CA Land in Village Sirdang, Patti Sirkha, Dharchula, Pithotagarh Area 5 Hec Against Proposed Forest Land For Construction of Tankul SHEP in Tehsil Dharchula, District Pithoragarh, Uttarakhand



Scale- 1:5,000



ID	LONGITUDE	LATITUDE	
1	80° 41' 0.667" E	29° 59' 58.680" N	Khatauni 6201 Area 1.105 ha
2	80° 41' 2.785" E	29° 59' 58.889" N	
3	80° 41' 4.288" E	29° 59' 59.431" N	
4	80° 41' 6.178" E	30° 0' 0.869" N	
5	80° 41' 3.911" E	30° 0' 2.746" N	
6	80° 41' 0.408" E	30° 0' 0.470" N	Khatauni 6216 Area 1.315 ha
7	80° 40' 59.705" E	30° 0' 1.010" N	
8	80° 41' 3.420" E	30° 0' 4.027" N	
9	80° 41' 0.426" E	30° 0' 5.119" N	Khatauni 4671 Area 2.58 ha
10	80° 40' 58.473" E	30° 0' 3.595" N	
11	80° 40' 56.357" E	30° 0' 1.944" N	
12	80° 40' 43.263" E	29° 59' 51.761" N	
13	80° 40' 44.685" E	29° 59' 53.353" N	
14	80° 40' 45.661" E	29° 59' 53.335" N	
15	80° 40' 47.296" E	29° 59' 54.192" N	
16	80° 40' 48.041" E	29° 59' 53.974" N	
17	80° 40' 47.894" E	29° 59' 53.521" N	
18	80° 40' 53.532" E	29° 59' 50.171" N	
19	80° 40' 50.751" E	29° 59' 47.626" N	

Legend

- GPS Points
- ▭ Proposed CA Land

R. Singh
अधिसासो अभियन्ता
यूजेवीएन लिमिटेड
मुनस्यारी (पिथौरागढ)

[Signature]
वन क्षेत्राधिकारी
धरचूला

[Signature]
प्रजातीय वन अधिकारी
पिथौरागढ वन प्रभाग
पिथौरागढ