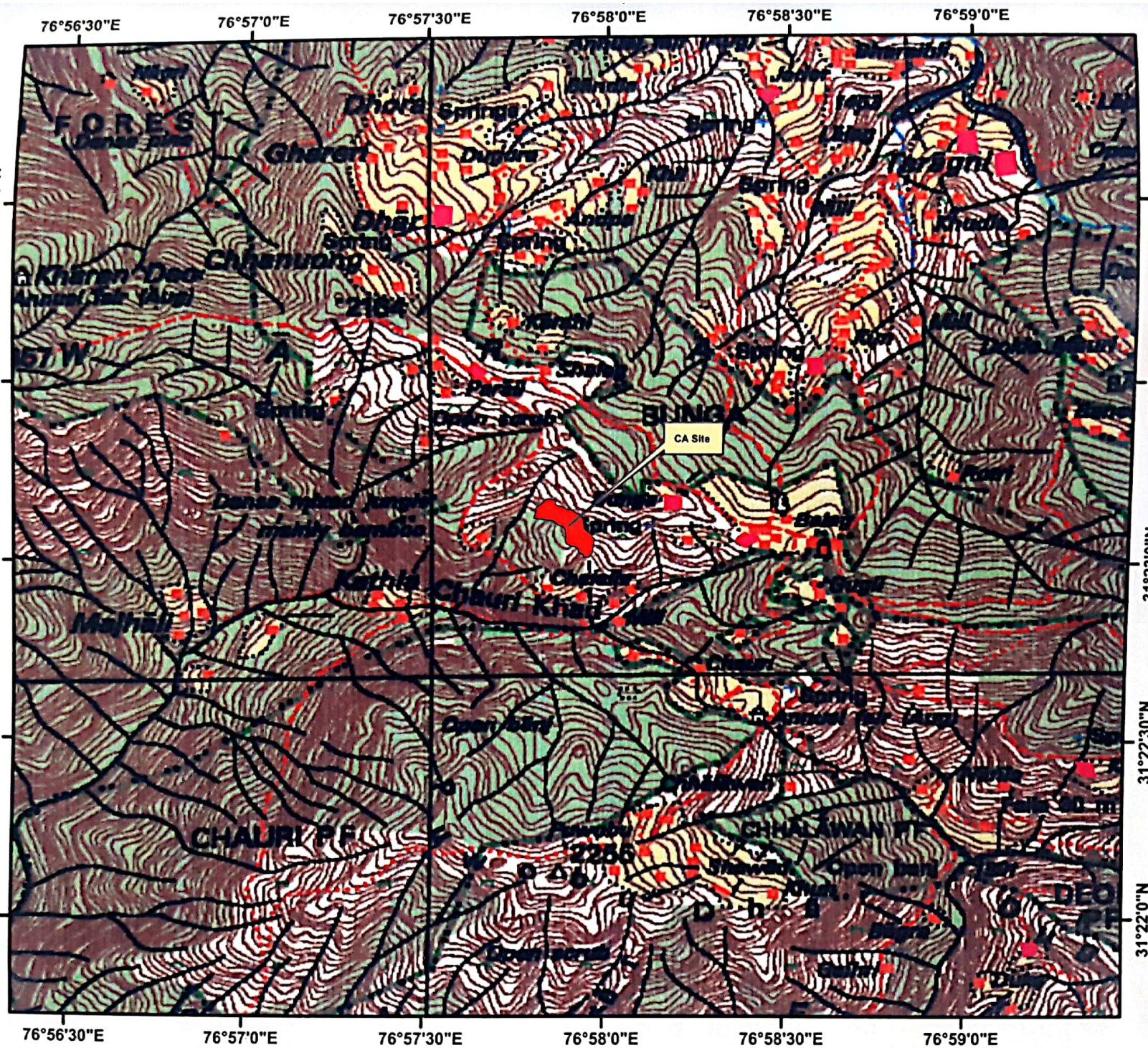

Legend

CA Site 3.3352 HA (Bu

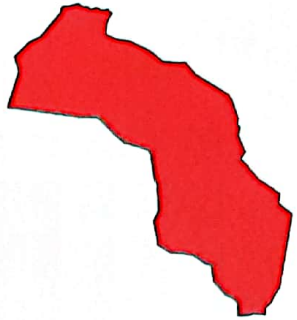

Agriculture Land

Forest Land

Scr

Set

Sr.No.	Laititude	Lon
1	31.383533°	76.9
2	31.383976°	76.9
3	31.384150°	76.9
4	31.384987°	76.9
5	31.385351°	76.96
6	31.386208°	76.96
7	31.385428°	76.96
8	31.384430°	76.96
9	31.383601°	76.96

Executive Engineer
Sundernagar Divisio
HPPWD, Sundernag

Divisional Forest Officer
Suket Forest Division
Sundernagar (H.P.) - 175018

NARESH
70182-2650
GIS MAPPING & FCA

Toposheet No.:- 53A/1

Scanned with CamScanner

Georeferenced Landused Map of Construction of Kangri To Jeghali Road Via Jaral Km.0/00 To 2/800.
(CA Site Bunga 3.3352 HA)

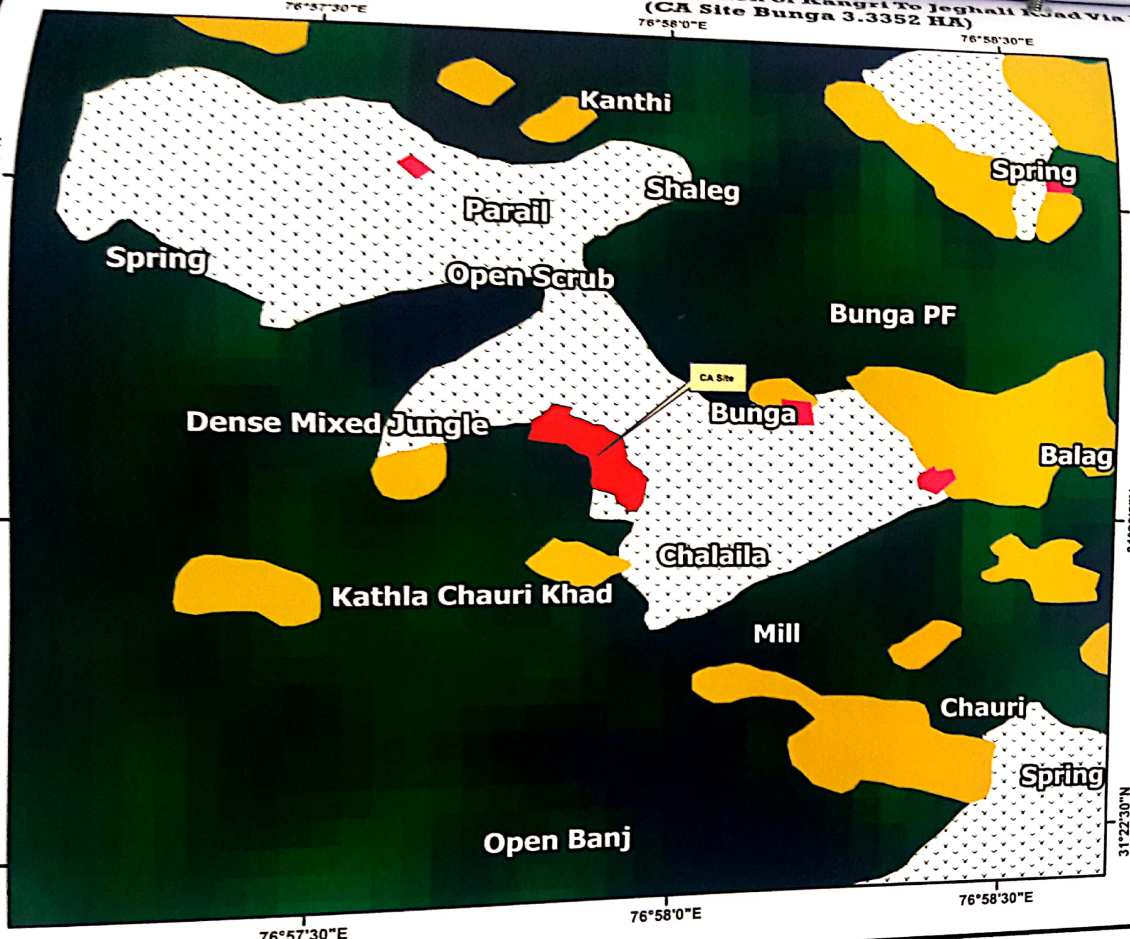

Legend

CA Site 3.3352 HA (Bunga)

Agriculture Land
Scrub Land
Forest Land
Settlement

Sr. No.	Latitude	Longitude
1	31.383533°	76.965629°
2	31.383976°	76.965345°
3	31.384150°	76.964797°
4	31.384987°	76.964693°
5	31.385351°	76.963301°
6	31.386208°	76.964346°
7	31.385428°	76.965543°
8	31.384430°	76.966147°
9	31.383601°	76.965912°

Executive Engineer
Sundernagar Division
HPPWD, Sundernagar

Divisional Forest Officer
Suket Forest Division
Sundernagar (H.P.) - 175019

NARESH 70182-26500 GIS MAPPING & FCA CONSULTANCY

Toposheet No.:- 53A/15

Scanned with CamScanner