

Arkwas Disty

Write a description for your map.

Legend

Arkwas Disty 24.30 Ac

Khali

Gargan Water Cut

Lehragaga

Arkwas Disty 24.30 Ac

Vidya Jyoti College

Kotra Lehna

Gaga

Haryaur-Lehra Rd

Arkwas

Google Earth

Image © 2024 Maxar Technologies

Image © 2024 Airbus

Changali Wala

Handwritten signature

ਵਟੇ ਰੇਂਜ ਅਫਸਰ
ਲਾਹੌਰ ਡਿਵੀਜ਼ਨ

Handwritten signature

Handwritten signature

Divisional Forest Officer,
Sangur Forest Division,
SANGUR

2 km



Scanned with OKEN Scanner

KML

6

Untitled Map

Write a description for your map.

Legend

- British Guest House
- Untitled Placemark
- Untitled Polygon

Untitled Placemark

Untitled Placemark

Guest Houses Gujran

British Guest House

Untitled Placemark

Untitled Placemark

Google Earth

Image © 2024 Maxar Technologies

Forest Range Officer

Divisional Forest Officer
Sangrur Forest Division,
SANGRUR

No - 1589

Date 09-05-2024

Diversion of 275.16 Ha. (Instead of 109.64 Ha.) forest land (211.06 Ha. Protected forest and 64.10 Ha. PLPA areas) excluding delisted area (58.75 Ha) out of 333.91 Ha. of forest land for Reservoir of Shahpurkandi Dam Project in Tehsil Dhar Kalan Forest Division and District Pathankot. (By Er. Nitin Sood, EXECUTIVE ENGINEER, SPK DAM ALLIED WORKS DIVISION, SHAHPURKANDI TOWNSHIP.)

**Undertaking for providing 11.87 Ha. of non forest land for
Compensatory Afforestation**

I, Er. Nitin Sood, EXECUTIVE ENGINEER, SPK DAM ALLIED WORKS DIVISION, SHAHPURKANDI TOWNSHIP undertake to provide total **11.87 Ha.** (Village Gujran. 2.02 Ha., Arkwas 2.87 Ha., lehra 3.18 Ha., Gaga 1.42 Ha., Kotra Lehel 2.38 Ha.), of Non-Forest land of District sangrur to Forest Department for Compensatory Afforestation in lieu of the diversion of 275.16 Ha. of forest land for Reservoir of Shahpurkandi Dam Project in Tehsil Dhar Kalan Forest Division and District Pathankot. This Land is free from all encumbrances and encroachment.



(Er. Nitin Sood)
Executive Engineer,
SPK Dam Allied Works Division,
Shahpurkandi Township.



ਪੰਜਾਬ ਸਰਕਾਰ
ਵਣ ਅਤੇ ਜੰਗਲੀ ਜੀਵ ਸੁਰੱਖਿਆ ਵਿਭਾਗ, ਪੰਜਾਬ
ਦਫਤਰ: ਵਣ ਮੰਡਲ ਅਫਸਰ ਸੰਗਰੂਰ, ਪਟਿਆਲਾ ਰੋਡ ਸੰਗਰੂਰ।
ਫੋਨ ਨੰਬਰ 01672-234293 E-mail ID:dfosng.pb@gmail.com

ਸੇਵਾ ਵਿਖੇ

ਨੇਡਲ ਅਫਸਰ, (ਐਫ.ਸੀ.ਏ)
 ਵਧੀਕ ਪ੍ਰਧਾਨ ਮੁੱਖ ਵਣ ਪਾਲ (ਐਫ.ਸੀ)
 ਪੰਜਾਬ, ਐਸ.ਏ, ਐਸ ਨਗਰ।

ਨੰਬਰ.....289..... ਮਿਤੀ.....12/4/24

ਵਿਸ਼ਾ- Diversion of 275.16 ha (Instead of 109.64 Ha) forest land (211.06 ha Protected forest and 64.10 ha. PLPA area) excluding area (58.75 ha) Out of 333.91 ha of total land for Reservior of Shahpurkandi Dam Project in Tehsil Dhar Kala Forest Division and District Pathankot (By Sandesh Raj) Executive Engineer Shahpurkandi Dam Division No.-II Shahpurkandi Towsinship) Proposal no- FP/PB/HYD/40592/2019.

ਉਪਰੋਕਤ ਵਿਸ਼ੇ ਦੇ ਸਬੰਧ ਵਿੱਚ ਆਪ ਜੀ ਵੱਲੋਂ ਦਿੱਤੇ ਗਏ ਨਿਰਦੇਸ਼ਾਂ ਅਨੁਸਾਰ ਉਕਤ ਪ੍ਰੋਜੈਕਟ ਨਾਲ ਸਬੰਧਤ Revised Land Suitablity Certificate ਸਮੇਤ ਖਸਰਾ ਨੰਬਰ ਨਾਲ ਨੱਥੀ ਕਰਕੇ ਭੇਜੇ ਜਾਂਦੇ ਹਨ।



Sr no	Name of Village	H.B.No.	K	M	Or Area in Hec	
1	Gujjran	110	40	0	2.02343	Attached
2	Arkwas, Lehra, Kotra Lehal, Gaga	64, 66,68,67	194	13	9.85	
3.	Baupur	125	66	0	3.34	
4.	Makorad Sahib, Mandvi, Chandu, Andana, Nawagaon, Jaswantpura, Banarsi, Khanauri Kalan, Shahur theri,	104,118,120,122,123,124,127,129,121	1371	19	69.45	

ਕਾਪੀ ਨੱਥੀ-ਉਪਰੋਕਤਵਾਂਗ।


 ਵਣ ਮੰਡਲ ਦਫਤਰ,
 ਸੰਗਰੂਰ।


ਪਿੱਠ ਅੰਕਣ ਨੰ.....290..... ਮਿਤੀ.....12/4/24

ਨਕਲ ਵਣ ਮੰਡਲ ਅਫਸਰ, ਪਠਾਨਕੋਟ ਨੂੰ ਸੂਚਨਾ ਅਤੇ ਅਗਲੀ ਲੋੜੀਂਦੀ ਕਾਰਵਾਈ ਲਈ ਭੇਜੀ ਜਾਂਦੀ ਹੈ।


 ਵਣ ਮੰਡਲ ਦਫਤਰ,
 ਸੰਗਰੂਰ।


Diversion of 275.16 ha (Instead of 109.64 Ha) forest land (211.06 ha Protected forest and 64.10 ha. PLPA area) excluding area (58.75 ha) Out of 333.91 ha of total land for Reservior of Shahpurkandi Dam Project in Tehsil Dhar Kala Forest Division and District Pathankot (By Sandesh Raj) Executive Engineer Shahpurkandi Dam Division No.-II Shahpurkandi Townshp)
Proposal no- FP/PB/HYD/40592/2019.



CHECK LIST SERIAL NUMBER 18
"LAND SUITABILTY CERTIFICATE DFO CONCERNED"

This is to certify that 2.02343 ha land in Village Gujran HB.No. 110 Khasra No. 221 (40-0) Tehsil Dirba Distt. Sangrur identified for Copmpensatory Afforestation is Suitable for undertaking plantation from the Management point of view & is free from all sorts of encumbrances & encroachment. It is also certified that this land is connected with existing Protected forest land strip.



**Divisional Forest Officer,
Sangrur.**

OK

Diversion of 275.16 ha (Instead of 109.64 Ha) forest land (211.06 ha Protected forest and 64.10 ha. PLPA area) excluding area (58.75 ha) Out of 333.91 ha of total land for Reservoir of Shahpurkandi Dam Project in Tehsil Dhar Kala Forest Division and District Pathankot (By Sandesh Raj) Executive Engineer Shahpurkandi Dam Division No.-II Shahpurkandi Township) Proposal no- FP/PB/HYD/40592/2019.

CHECK LIST SERIAL NUMBER 18
"LAND SUITABILITY CERTIFICATE DFO CONCERNED"

This is to certify that 9.85 ha land in Village Arkwas H.B. No. 64 , Village Lehra H. B. No 66, Village. Gaga H. B. No 67, Village Kotra Lehal H. B. No 68, Tehsil Lehra District Sangrur, Total 194 Kanal, 13 Marla (9.85 Hec) identified for Compensatory Afforestation is Suitable for undertaking plantation from the Management point of view & is free from all sorts of encumbrances & encroachment. It is also certified that this land is connected with existing Protected forest land strip.

Details fo CA Land with Khasra no. as Below in the Table -

Sr. No	District	Tehsil	Village With H. B. No.	Description of Khasra Number	AREA	
					KANAL	MARLA
1	2	3	4	5		
1	Sangrur	Lehra	Village. Arkwas H.B.No 64	77/2	1	5 ✓
				77/3	1	2 ✓
				77/4	1	12 ✓
				77/5	1	1 ✓
				77/6	2	0 ✓
				77/7	2	0 ✓
				77/8	0	3 ✓
				77/9	2	0 ✓
				77/10	1	19 ✓
				77/11	1	19 ✓
				77/12	0	11 ✓
				77/13	1	8 ✓
				77/14	0	8 ✓
				77/15	0	14 ✓
				77/16	0	15 ✓
				77/17	1	15 ✓
				77/18	0	5 ✓
				77/19	1	11 ✓
				77/20	1	8 ✓
				77/21	0	3 ✓
				77/22	0	15 ✓
				77/23	0	16 ✓
				77/24	1	11 ✓
				77/25	2	7 ✓
				77/26	1	4 ✓
				77/27	2	12 ✓
				77/28	2	13 ✓
				77/29	0	18 ✓
				77/30	1	15 ✓
				77/31	2	13 ✓
				77/32	2	13 ✓
				77/33	1	12 ✓
				77/34	1	11 ✓
				77/35	1	9 ✓


Sr. No	District	Tehsil	Village With H. B. No.	Description of Khasra Number	Area	
1	2	3	4	5	KANAL	MARLA
	Sangrur	Lehra	Village. Arkwas H.B.No 64	77/36	1	4
				77/37	2	13
				77/38	2	13
				77/39	2	13
				77/40	0	7
					56	13
				Acres	7 Acres, 0 Kanal , 13 Marle	
				In Ha.	2.87 Hec	
2	Sangrur	Lehra	Village Lehra H. B. No 66	135/1	1	11
				135/2	1	2
				135/3	0	8
				135/4	0	2
				135/5	2	3
				135/6	0	18
				135/7	0	5
				135/8	1	8
				135/9	0	19
				135/10	1	13
				135/11	1	13
				135/12	1	13
				135/13	1	13
				135/15	1	13
				135/16	1	8
				135/17	0	8
				135/18	1	13
				135/19	1	13
				135/20	1	14
				135/21	2	10
				135/22	0	6
				135/23	0	11
				135/24	2	4
				135/25	1	4
				135/26	1	11
				135/27	0	3
				135/28	1	14
				135/29	1	14
				135/30	1	14
				135/31	1	14
				135/32	1	16
				135/33	1	
				135/34	0	13

Divisional Forest Officer,
Sangrur Division,
SANGRUR

Sr. No	District	Tehsil	Village Lehra H. B. No 66	Description of Khasra Number	Area	
1	2	3	4	5	Kanal	Marla
				134/1	0	19
				134/2	1	11
				134/3	0	11
				134/4	0	9
				134/5	0	19
				134/6	1	14
				134/7	1	14
				134/8	0	18
				134/9	0	15
				134/10	1	14
				134/11	1	14
				134/12	0	14
				134/13	0	17
				134/14	0	14
				134/15	1	0
				134/16	2	7
					K	M
					62	15
				Acres	7 Acres, 6 Kanal 15 Marla	
				In Ha.	3.18	
3	Sangrur	Lehra	Village. Gaga H. B. No 67	106//1	0	18
				2	1	14
				3	1	14
				4	1	14
				5	2	16
				6	0	12
				7	1	14
				8	0	16
				10	0	12
				11	1	3
				12	1	3
				13	1	3
				14	0	5
				15	0	18
				16	1	2
				17	0	11
				18	0	18
				19	1	3
				20	1	3
				21	0	14
				22	0	
				23	1	
				24	1	3
				25	0	8

Divisional Forest Officer,
Sangrur Forest Division,
SANGRUR

Sr no.	Sangrur	Lehra	Village. Gaga H. B. No 67	Description of Khasra Number	Area	
1	2	3	4	5	Kanal	Marla
				26	0	15
				27	1	3
				28	0	14
					28	3
				Acres	3 Acres, 4 Kanal, 3 Marle	
				In Ha.	1.42	
4	Sangrur	Lehra	Village Kotra Lehal H. B. No 68	104/1	0	15
				104/2	2	6
				104/3	2	6
				104/4	2	6
				104/5	2	6
				104/6	2	6
				104/7	2	6
				104/8	4	1
				104/9	0	11
				104/10	2	2
				104/11	2	6
				104/12	2	5
				104/13	2	6
				104/14	1	16
				104/15	2	5
				104/16	2	4
				104/17	4	7
				104/18	1	10
				104/19	0	8
				104/20	2	4
				104/21	2	3
				104/22	2	3
					K	M
					47	2
				Acres	5 Acres, 7 Kanal, 2 Marle	
				In Ha.	2.38	
				G. Total K. M	194	13
				G. Total in Acres	24 Acres, 2 Kanal, 13 Marle	
				G. Total in Ha.	9.85	


 Divisional Forest Officer,
 Sangrur.

GOVERNMENT OF PUNJAB
DEPARTMENT OF FORESTS & WILDLIFE PRESERVATION
(FOREST BRANCH)

NOTIFICATION

No. FOREST-FW0FW-2(NOTI)/46/2024-FW/5192

Chandigarh, Dated the 30-4-24

In exercise of powers conferred by section 29 of Indian Forest Act, 1927 and all other powers enabling him in this behalf, the Governor of Punjab is pleased to declare the land under the ownership of the Government of Punjab in **Village Arkwas H.B. No. 64 , Village Lehra H. B. No 66, Village Gaga H. B. No 67 and Village Kotra Lehal H. B. No 68, Tehsil Lehragaga, District Sangrur**, described in the schedule below to be "**Protected Forest**" and that the provisions of Chapter-IV and other Sections, including Section-68 of the said Act shall be applicable to them:-

SCHEDULE

Sr. No	District	Tehsil	Village With H. B. No.	Description of Khasra Number	Area	
					Kanal	Marle
1	2	3	4	5	6	7
1	Sangrur	Lehragaga	Village. Arkwas H.B. No. 64	77/2	1	5
				77/3	1	2
				77/4	1	12
				77/5	1	1
				77/6	2	0
				77/7	2	0
				77/8	0	3
				77/9	2	0
				77/10	1	19
				77/11	1	19
				77/12	0	11
				77/13	1	8
				77/14	0	8
				77/15	0	14
				77/16	0	15
				77/17	1	15
				77/18	0	5
				77/19	1	11
				77/20	1	8
				77/21	0	3
				77/22	0	15
				77/23	0	16
				77/24	1	11
				77/25	2	7
				77/26	1	4
				77/27	2	12
				77/28	2	13
				77/29	0	18
				77/30	1	15

(3)

				77/31	2	13
				77/32	2	13
				77/33	1	12
				77/34	1	11
				77/35	1	9
				77/36	1	4
				77/37	2	13
				77/38	2	13
				77/39	2	13
				77/40	0	7
				Total	56	13
				Acres	7 Acre 0 Kanal	
					13 Marla	
				In Ha.	2.87 Hec	
2	Sangrur	Lehragaga	Village Lehra H. B. No. 66	135/1	1	11
				135/2	1	2
				135/3	0	8
				135/4	0	2
				135/5	2	3
				135/6	0	18
				135/7	0	5
				135/8	1	8
				135/9	0	19
				135/10	1	13
				135/11	1	13
				135/12	1	13
				135/13	1	13
				135/15	1	13
				135/16	1	8
				135/17	0	8
				135/18	1	13
				135/19	1	13
				135/20	1	14
				135/21	2	10
				135/22	0	6
				135/23	0	11
				135/24	2	4
				135/25	1	4
				135/26	1	11
				135/27	0	3
				135/28	1	14
				135/29	1	14
				135/30	1	14
				135/31	1	14
				135/32	1	16
				135/33	1	1
				135/34	0	13
				134/1	0	19
				134/2	1	11
				134/3	0	11
				134/4	0	9
				134/5	0	19
				134/6	1	14

65

				134/7	1	14
				134/8	0	18
				134/9	0	15
				134/10	1	14
				134/11	1	14
				134/12	0	14
				134/13	0	17
				134/14	0	14
				134/15	1	0
				134/16	2	7
				Total	62	15
				Acres	7 Acre 6 Kanal 15 Marle	
				In Ha.	3.18	
3	Sangrur		Village Gaga H. B. No 67	106//1	0	18
				106/2	1	14
				106/3	1	14
				106/4	1	14
				106/5	2	16
				106/6	0	12
				106/7	1	14
				106/8	0	16
				106/10	0	12
				106/11	1	3
				106/12	1	3
				106/13	1	3
				106/14	0	5
				106/15	0	18
				106/16	1	2
				106/17	0	11
				106/18	0	18
				106/19	1	3
				106/20	1	3
				106/21	0	14
				106/22	0	10
				106/23	1	3
				106/24	1	3
				106/25	0	8
				106/26	0	15
				106/27	1	3
				106/28	0	14
				Total	28	3
				Acres	3 Acre, 4 Kanal, 3 Marle	
				In Ha.	1.42	
4	Sangrur	Lehragaga	Village Kotra Lehal H. B. No. 68	104/1	0	15
				104/2	2	6
				104/3	2	6
				104/4	2	6
				104/5	2	6
				104/6	2	6
				104/7	2	6

				104/8	4	1
				104/9	0	11
				104/10	2	2
				104/11	2	6
				104/12	2	5
				104/13	2	6
				104/14	1	16
				104/15	2	5
				104/16	2	4
				104/17	4	7
				104/18	1	10
				104/19	0	8
				104/20	2	4
				104/21	2	3
				104/22	2	3
				Total	47	2
				Acres	5 Acre, 7 Kanal, 2 Marle	
				In Ha.	2.38	
				G. Total K. M.	194	13
				G. Total in Acres	24 Acre, 2 Kanal, 13 Marle	
				G. Total in Ha.	9.85	

Whereas by this notification the land mentioned in the Schedule above is hereby declared as "Protected Forest" under Section 29 of the Indian Forest Act, 1927. Now therefore, the Governor of Punjab in exercise of the powers conferred by Section 30 of the said act is pleased: -

- To declare all trees standing in or upon these lands to be reserved from the date of publication of this notification and
- To prohibit from the same date the quarrying of stones/sand or burning of lime or Charcoal or the collection or subjection to any manufacturing process or removal of any forest produce in any such forest, and the breaking up or clearing of land for cultivation, for building, for herding cattle or for any other purpose, of any land in any such forests.


Whereas by this notification land mentioned in Schedule in the said notification has already been declared as "Protected Forest" under Section 29 of Indian Forest Act, 1927. Now therefore, in exercise of the powers conferred by Section 32 and 33 of the said Act, the Governor of Punjab is pleased to make the following rules applicable to all areas comprised in the aforesaid notification: -

RULES

- No person shall

- a. cut, fell girdle, lop tap any tree, strips of the bark or leaves from, purpose what-so-ever or remove any forest produce without the prior permission of the Divisional Forest Officer, Sangrur Forest Division.
 - b. Herd, pasture, graze or retain any cattle on the said land.
 - c. Cut or remove the grass, kahi, kana without the prior permission of the Divisional Forest Officer, Sangrur, Forest Division. The grass will be cut above ground level with sickle only.
 - d. Clear or break up land for cultivation or for other purpose.
 - e. Set fire to grass, trees, timber or Kindle a fire on the land.
 - f. Hunt, shoot, fishing, poison water and set traps on the said land.
2. The income from compounding of offences against the rule under section 68 of the Indian Forest Act, 1927, shall be credit to the State Government.

Chandigarh,
Dated the 29.04.2024



(Krishan Kumar, IAS)
Financial Commissioner, Government of Punjab
Department of Forests & Wildlife Preservation

Endst No. FOREST-FW0FW-2(NOTI)/46/2024-FW/ 5193-96

Chandigarh, Dated the 30-4-24

A copy is forwarded to the following for information and necessary action to:-

1. The Controller Printing and Stationery , SAS Nagar, Punjab with one spare copy.
It is requested that notification may be published in the next issue of the Government Gazette and 100 copies of the same may be sent to this Department.
2. Principal Chief Conservator of Forests (HOFF), Punjab, Sector-68, Forest Complex, Sahibzada Ajit Singh Nagar.
3. Divisional Forest Officer, Sangrur.
4. Deputy Commissioner, Sangrur.


Financial Commissioner, Government of Punjab
Department of Forests & Wildlife Preservation

**PUNJAB GOVERNMENT
DEPARTMENT OF FORESTS & WILDLIFE PRESERVATION
(FOREST BRANCH)**

NOTIFICATION

No. FOREST-FW0FW-2(NOTI)/48/2024-FW/ 5217

Chandigarh, Dated the 30-4-24

In exercise of powers conferred by section 29 of Indian Forest Act, 1927 and all other powers enabling him in this behalf, the Governor of Punjab is pleased to declare the land under the ownership of the Government of Punjab in **Village Gujran, Hadbast No. 110, Tehsil Dirba, District Sangrur**, described in the schedule below to be "**Protected Forest**" and that the provisions of Chapter-IV and other Sections, including Section-68 of the said Act shall be applicable to them:-

SCHEDULE

Sr.No	District	Tehsil	Village with H.B. No.	Description of Khasra No.	Acre	Kanal	Marla
1	2	3	4	5	6	7	8
1	Sangrur	Dirbha	Gujran, Hadbast No. 110	221	0	40	0
Total in Acre					5	0	0
Total in Hectare					2.02 Hectare		

Whereas by this notification the land mentioned in the Schedule above is hereby declared as "**Protected Forest**" under Section 29 of the Indian Forest Act, 1927. Now therefore, the Governor of Punjab in exercise of the powers conferred by Section 30 of the said act is pleased: -

- To declare all trees standing in or upon these lands to be reserved from the date of publication of this notification and
- To prohibit from the same date the quarrying of stones/sand or burning of lime or Charcoal or the collection or subjection to any manufacturing process or removal of any forest produce in any such forest, and the breaking up or clearing of land for cultivation, for building, for herding cattle or for any other purpose, of any land in any such forests.

Whereas by this notification land mentioned in Schedule in the said notification has already been declared as "**Protected Forest**" under Section 29 of Indian Forest Act, 1927. Now therefore, in exercise of the powers conferred by Section 32 and 33 of


2

the said Act, the Governor of Punjab is pleased to make the following rules applicable to all areas comprised in the aforesaid notification:-

RULES

1. No person shall
 - a. Cut, fell girdle, lop tap any tree, strips of the bark or leaves from, purpose what-so-ever or remove any forest produce without the prior permission of the Divisional Forest Officer, Sangrur Forest Division.
 - b. Herd, pasture, graze or retain any cattle on the said land.
 - c. Cut or remove the grass, kahi, kana without the prior permission of the Divisional Forest Officer, Sangrur Forest Division. The grass will be cut above ground level with sickle only.
 - d. Clear or break up land for cultivation or for other purpose.
 - e. Set fire to grass, trees, timber or Kindle a fire on the land.
 - f. Hunt, shoot, fishing, poison water and set traps on the said land.
2. The income from compounding of offences against the rule under section 68 of the Indian Forest Act, 1927, shall be credit to the Government.

Chandigarh,
Dated the 29.04.2024



(Krishan Kumar, IAS)
Financial Commissioner, Government of Punjab
Department of Forests & Wildlife Preservation

Endst. No. FOREST-FW0FW-2(NOTI)/48/2024-FW/ 5218-21

Chandigarh, Dated the 30-4-24

A copy is forwarded to the following for information and necessary action to:-

1. The Controller Printing and Stationery , SAS Nagar, Punjab with one spare copy. It is requested that notification may be published in the next issue of the Government Gazette and 100 copies of the same may be sent to this Department.
2. Principal Chief Conservator of Forests(HoFF), Punjab, Sector-68,Forest Complex, Sahibzada Ajit Singh Nagar.
3. Divisional Forest Officer, Sangrur.
4. Deputy Commissioner, Sangrur.


Financial Commissioner, Government of Punjab
Department of Forests & Wildlife Preservation