Map Showing Revenue Forest Land of the area 27.055 Ha, in Radhanagar Village, Sheet No.-02, under Boudh Forest Division for Proposed Compensatory Afforestation in Leiu of 302.329 Ha, Diversion of Forest Land for the construction of Khurda Road - Bolangir New B.G. Rail link project of East Coast Railway.

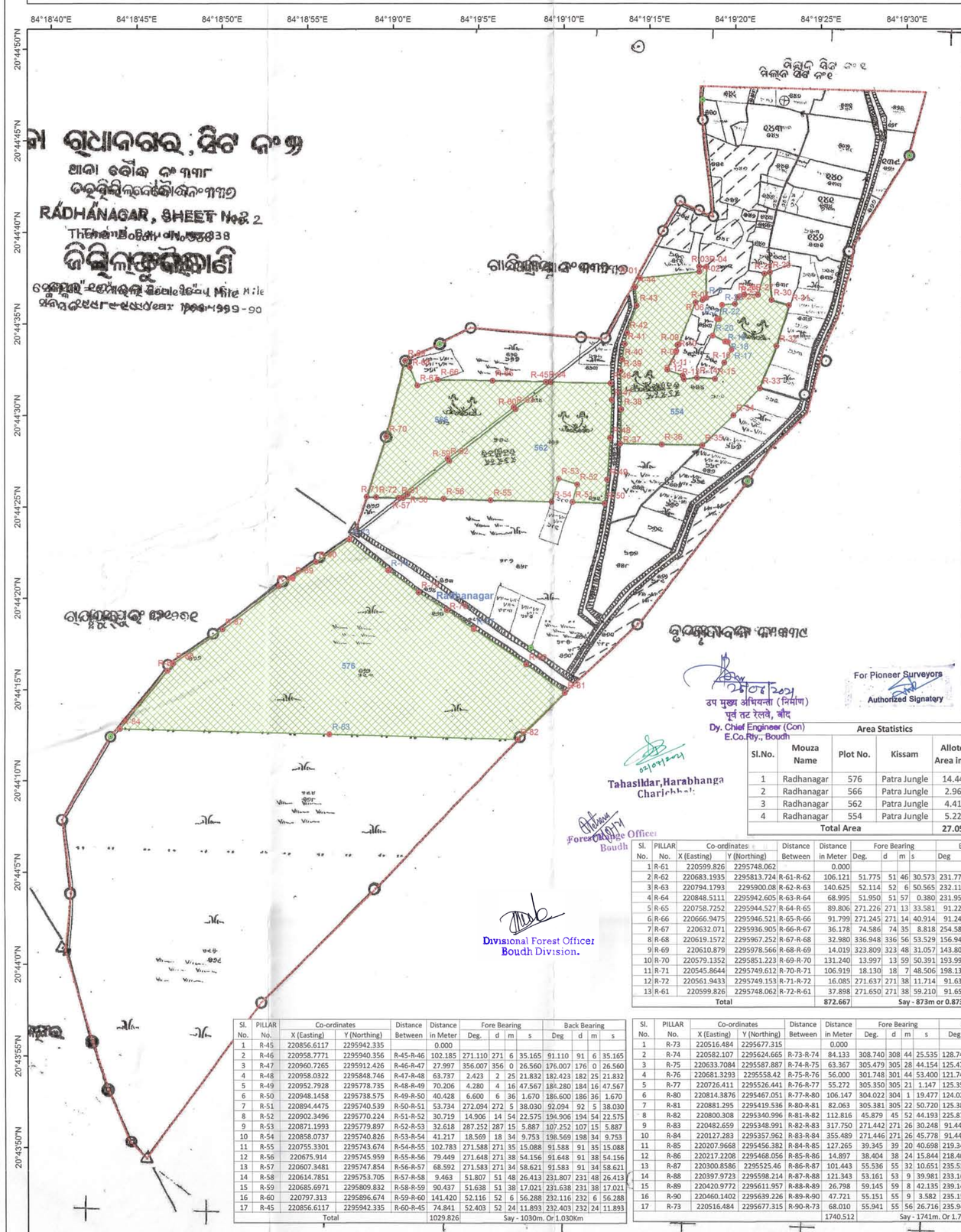

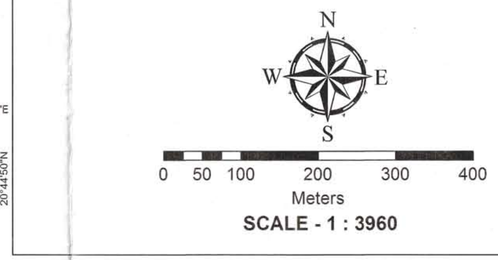

DGPS Co-ordinate of Georeferenced point						
Sl_NO	Code	Latitude	Longitude	Easting	Northing	Vill_Name
1	RDN-67	20° 44' 12.49628" N	84° 18' 44.45689" E	220111.47400	2295345.05930	Radhanagar
2	RDN-68	20° 44' 17.77157" N	84° 19' 08.92934" E	220822.48040	2295495.60490	Radhanagar
3	RDN-69	20° 44' 27.09176" N	84° 19' 21.46657" E	221190.09400	2295776.34500	Radhanagar
4	RDN-70	20° 44' 34.29619" N	84° 19' 03.36817" E	220669.95870	2296006.68640	Radhanagar
5	RDN-71	20° 44' 44.99953" N	84° 19' 30.58404" E	221463.09280	2296322.94150	Radhanagar
6	RDN-72	20° 44' 47.85869" N	84° 19' 18.48001" E	221114.24160	2296416.70970	Radhanagar

DGPS Surveyed co-ordinate of Boundary Pillar						
Sl_NO	Code	Latitude	Longitude	Easting	Northing	Vill_Name
1	R-02	20° 44' 38.46998" N	84° 19' 18.46329" E	221108.97150	2296127.85680	Radhanagar
2	R-03	20° 44' 38.76077" N	84° 19' 18.44715" E	221108.65250	2296136.81120	Radhanagar
3	R-04	20° 44' 38.74887" N	84° 19' 18.87015" E	221120.88880	2296136.24220	Radhanagar
4	R-06	20° 44' 36.93103" N	84° 19' 18.67058" E	221114.18640	2296080.40890	Radhanagar
5	R-07	20° 44' 36.80378" N	84° 19' 18.27147" E	221102.57030	2296076.68490	Radhanagar
6	R-08	20° 44' 34.48376" N	84° 19' 17.31605" E	221073.73600	2296005.76340	Radhanagar
7	R-09	20° 44' 34.46593" N	84° 19' 17.24949" E	221071.80030	2296005.24680	Radhanagar
8	R-10	20° 44' 34.12512" N	84° 19' 17.17768" E	221069.54840	2295994.79560	Radhanagar
9	R-11	20° 44' 33.09497" N	84° 19' 16.68129" E	221054.65660	2295963.33930	Radhanagar
10	R-12	20° 44' 32.78493" N	84° 19' 17.58148" E	221080.55190	2295953.36860	Radhanagar
11	R-13	20° 44' 32.58454" N	84° 19' 17.66535" E	221082.87710	2295947.16300	Radhanagar
12	R-14	20° 44' 32.67512" N	84° 19' 18.42676" E	221104.96020	2295949.58460	Radhanagar
13	R-15	20° 44' 32.63841" N	84° 19' 19.47078" E	221135.15790	2295947.95480	Radhanagar
14	R-16	20° 44' 33.52904" N	84° 19' 19.99238" E	221150.70800	2295975.10650	Radhanagar
15	R-24	20° 44' 36.74666" N	84° 19' 20.56968" E	221169.05600	2296073.82560	Radhanagar
16	R-25	20° 44' 37.12701" N	84° 19' 20.73425" E	221174.01280	2296085.44890	Radhanagar
17	R-26	20° 44' 37.26549" N	84° 19' 21.09710" E	221184.58490	2296089.53570	Radhanagar
18	R-27	20° 44' 37.26660" N	84° 19' 21.90868" E	221208.07440	2296089.18060	Radhanagar
19	R-28	20° 44' 38.41768" N	84° 19' 22.26108" E	221218.85990	2296124.42680	Radhanagar
20	R-29	20° 44' 38.50553" N	84° 19' 22.57906" E	221228.10770	2296126.97740	Radhanagar
21	R-30	20° 44' 36.99249" N	84° 19' 22.70824" E	221231.07550	2296080.36400	Radhanagar
22	R-31	20° 44' 36.71899" N	84° 19' 23.72172" E	221260.26810	2296071.46360	Radhanagar
23	R-32	20° 44' 34.48156" N	84° 19' 23.03096" E	221239.13630	2296002.95600	Radhanagar
24	R-33	20° 44' 32.15600" N	84° 19' 22.10900" E	221211.26800	2295931.84770	Radhanagar
25	R-34	20° 44' 30.65910" N	84° 19' 20.58372" E	221166.36000	2295886.52400	Radhanagar
26	R-35	20° 44' 28.99513" N	84° 19' 18.79229" E	221113.66380	2295836.18790	Radhanagar
27	R-36	20° 44' 29.00268" N	84° 19' 16.42959" E	221045.28540	2295837.55290	Radhanagar
28	R-37	20° 44' 29.01065" N	84° 19' 14.02064" E	220975.56880	2295838.95370	Radhanagar
29	R-38	20° 44' 30.88184" N	84° 19' 14.04430" E	220977.20760	2295896.51280	Radhanagar
30	R-39	20° 44' 32.97487" N	84° 19' 13.97488" E	220976.26580	2295960.94240	Radhanagar
31	R-40	20° 44' 33.60524" N	84° 19' 14.03526" E	220978.33490	2295980.30790	Radhanagar
32	R-41	20° 44' 34.46168" N	84° 19' 14.19207" E	220983.31010	2296006.58250	Radhanagar
33	R-42	20° 44' 35.06912" N	84° 19' 14.30554" E	220986.90390	2296025.21720	Radhanagar
34	R-43	20° 44' 36.56024" N	84° 19' 14.85019" E	221003.42750	2296070.83300	Radhanagar
35	R-44	20° 44' 37.57189" N	84° 19' 14.73135" E	221000.50400	2296102.01530	Radhanagar
36	R-45	20° 44' 32.30579" N	84° 19' 09.85243" E	220856.61170	2295942.33470	Radhanagar
37	R-46	20° 44' 32.29652" N	84° 19' 13.38257" E	220958.77710	2295940.35560	Radhanagar
38	R-47	20° 44' 31.39004" N	84° 19' 13.46590" E	220960.72650	2295912.42620	Radhanagar
39	R-48	20° 44' 29.31939" N	84° 19' 13.40929" E	220958.03220	2295848.74600	Radhanagar
40	R-49	20° 44' 27.04168" N	84° 19' 13.26839" E	220952.79280	2295778.73540	Radhanagar
41	R-50	20° 44' 25.73423" N	84° 19' 13.13087" E	220948.14580	2295738.57540	Radhanagar

DGPS Surveyed co-ordinate of Boundary Pillar						
Sl_NO	Code	Latitude	Longitude	Easting	Northing	Vill_Name
42	R-51	20° 44' 25.76910" N	84° 19' 11.27492" E	220894.44750	2295740.53870	Radhanagar
43	R-52	20° 44' 26.73794" N	84° 19' 11.53087" E	220902.34960	2295770.22390	Radhanagar
44	R-53	20° 44' 27.03548" N	84° 19' 10.44935" E	220871.19930	2295779.89730	Radhanagar
45	R-54	20° 44' 25.75885" N	84° 19' 10.01834" E	220858.07370	2295740.82630	Radhanagar
46	R-55	20° 44' 25.79602" N	84° 19' 06.46778" E	220755.33010	2295743.67380	Radhanagar
47	R-56	20° 44' 25.82747" N	84° 19' 03.72331" E	220675.91400	2295745.95920	Radhanagar
48	R-57	20° 44' 25.85207" N	84° 19' 01.35385" E	220607.34810	2295747.85400	Radhanagar
49	R-58	20° 44' 26.04619" N	84° 19' 01.60738" E	220614.78510	2295753.70480	Radhanagar
50	R-59	20° 44' 27.90820" N	84° 19' 04.02463" E	220685.69710	2295809.83230	Radhanagar
51	R-60	20° 44' 30.79016" N	84° 19' 07.83029" E	220797.31300	2295896.67400	Radhanagar
52	R-61	20° 44' 25.85476" N	84° 19' 01.09390" E	220599.82600	2295748.06160	Radhanagar
53	R-62	20° 44' 28.03330" N	84° 19' 03.93592" E	220683.19350	2295813.72390	Radhanagar
54	R-63	20° 44' 30.89915" N	84° 19' 07.72009" E	220794.17930	2295900.08030	Radhanagar
55	R-64	20° 44' 32.31021" N	84° 19' 09.57246" E	220848.51110	2295942.60520	Radhanagar
56	R-65	20° 44' 32.32426" N	84° 19' 06.46997" E	220758.72520	2295944.52670	Radhanagar
57	R-66	20° 44' 32.33958" N	84° 19' 03.29864" E	220666.94750	2295946.52080	Radhanagar
58	R-67	20° 44' 32.00832" N	84° 19' 02.09945" E	220632.07100	2295936.90490	Radhanagar
59	R-68	20° 44' 32.98743" N	84° 19' 01.63599" E	220619.15720	2295967.25160	Radhanagar
60	R-69	20° 44' 33.35060" N	84° 19' 01.34356" E	220610.87900	2295978.56590	Radhanagar
61	R-70	20° 44' 29.19568" N	84° 19' 00.32007" E	220579.13520	2295851.22320	Radhanagar
62	R-71	20° 44' 25.87604" N	84° 18' 59.22910" E	220545.86440	2295749.61210	Radhanagar
63	R-72	20° 44' 25.86978" N	84° 18' 59.78475" E	220561.94330	2295749.15270	Radhanagar
64	R-75	20° 44' 20.66839" N	84° 19' 02.35606" E	220633.70840	2295587.88670	Radhanagar
65	R-76	20° 44' 19.73659" N	84° 19' 04.01783" E	220681.32930	2295558.42010	Radhanagar
66	R-80	20° 44' 16.83938" N	84° 19' 08.66616" E	220814.38760	2295467.05070	Radhanagar
67	R-81	20° 44' 15.33150" N	84° 19' 11.00442" E	220881.29500	2295419.53590	Radhanagar
68	R-82	20° 44' 12.73584" N	84° 19' 08.25203" E	220800.30800	2295340.99630	Radhanagar
69	R-84	20° 44' 12.92408" N	84° 18' 44.99553" E	220127.28300	2295357.96200	Radhanagar
70	R-85	20° 44' 16.16563" N	84° 18' 47.72592" E	220207.96680	2295456.38180	Radhanagar
71	R-86	20° 44' 16.54995" N	84° 18' 48.03886" E	220217.22080	2295468.05560	Radhanagar
72	R-87	20° 44' 18.46038" N	84° 18' 50.89484" E	220300.85860	2295525.46030	Radhanagar
73	R-88	20° 44' 20.87679" N	84° 18' 54.20752" E	220397.97230	2295598.21350	Radhanagar
74	R-89	20° 44' 21.33578" N	84° 18' 54.99426" E	220420.97720	2295611.95710	Radhanagar
75	R-90	20° 44' 22.24296" N	84° 18' 56.33136" E	220460.14020	2295639.22580	Radhanagar

ETS Surveyed Co-ordinate for C.A. Pillar						
Sl.No.	Code	Latitude	Longitude	Easting	Northing	Vill_Name
1	R-5	20°44'37.06800"	84°19'18.87600"	221120.69100	2296084.00500	Radhanager
2	R-17	20°44'34.26000"	84°19'20.42400"	221163.31800	2295997.10800	Radhanager
3	R-18	20°44'34.65600"	84°19'20.17200"	221156.89400	2296009.80900	Radhanager
4	R-19	20°44'34.69200"	84°19'20.02800"	221152.13100	2296010.46900	Radhanager
5	R-20	20°44'34.98000"	84°19'19.30800"	221131.52900	2296020.62100	Radhanager
6	R-21	20°44'35.88000"	84°19'19.52400"	221138.81200	2296048.00600	Radhanager
7	R-22	20°44'35.91600"	84°19'19.66800"	221142.31900	2296048.46700	Radhanager
8	R-23	20°44'36.67200"	84°19'19.81200"	221147.21300	2296072.15100	Radhanager
9	R-73	20°44'23.49600"	84°18'58.24800"	220516.48400	2295677.31500	Radhanager
10	R-74	20°44'21.84000"	84°19'00.55200"	220582.10700	2295624.66500	Radhanager
11	R-77	20°44'18.70800"	84°19'05.59200"	220726.41100	2295526.44100	Radhanager
12	R-83	20°44'12.84000"	84°18'57.27600"	220482.65900	2295348.99100	Radhanager

Area Statistics					
Sl.No.	Mouza Name	Plot No.	Kissam	Alloted Area in Ha	Map Area in Ha.
1	Radhanagar	576	Patra Jungle	14.448	14.186
2	Radhanagar	566	Patra Jungle	2.969	2.969
3	Radhanagar	562	Patra Jungle	4.411	4.411
4	Radhanagar	554	Patra Jungle	5.227	5.227
Total Area				27.055	26.793

Sl. No.	PILLAR No.	Co-ordinates X (Easting)	Co-ordinates Y (Northing)	Distance Between	Distance in Meter	Fore Bearing Deg.	d	m	s	Back Bearing Deg	d	m	s
1	R-61	220599.826	2295748.062		0.000								
2	R-62	220683.1935	2295813.724	R-61-R-62	106.121	51.775	51	46	30.573	231.775	231	46	30.573
3	R-63	220794.1793	2295900.08	R-62-R-63	140.625	52.114	52	6	50.565	232.114	232	6	50.565
4	R-64	220848.5111	2295942.605	R-63-R-64	68.995	51.950	51	57	0.380	231.950	231	57	0.380
5	R-65	220758.7252	2295944.527	R-64-R-65	89.806	271.226	271	13	33.581	91.226	91	13	33.581
6	R-66	220666.9475	2295946.521	R-65-R-66	91.799	271.245	271	14	40.914	91.245	91	14	40.914
7	R-67	220632.071	2295936.905	R-66-R-67	36.178	74.586	74	35	8.818	254.586	254	35	8.818
8	R-68	220619.1572	2295967.252	R-67-R-68	32.980	336.948	336	56	53.529	156.948	156	56	53.529
9	R-69	220610.879	2295978.566	R-68-R-69	14.019	323.809	323	48	31.057	143.809	143	48	31.057
10	R-70	220579.1352	2295851.223	R-69-R-70	131.240	13.997	13	59	50.391	193.997	193	59	50.391
11	R-71	220545.8644	2295749.612	R-70-R-71	106.919	18.130	18	7	48.506	198.130	198	7	48.506
12	R-72	220561.9433	2295749.153	R-71-R-72	16.085	271.637	271	38	11.714	91.637	91	38	11.714
13	R-61	220599.826	2295748.062	R-72-R-61	37.898	271.650	271	38	59.210	91.650	91	38	59.210
Total					872.667	Say - 873m or 0.873 Km							

Sl. No.	PILLAR No.	Co-ordinates X (Easting)	Co-ordinates Y (Northing)	Distance Between	Distance in Meter	Fore Bearing Deg.	d	m	s	Back Bearing Deg	d	m	s
1	R-01	221008.9132	2296117.3600		0.000								
2	R-02	221108.9715	2296127.8568	R-01-R-02	100.607	84.011	84	0	40.272	264.011	264	0	40.272
3	R-03	221108.6525	2296136.8112	R-02-R-03	8.960	357.960	357	57	34.934	177.960	177	57	34.934
4	R-04	221120.8888	2296136.2422	R-03-R-04	12.250	272.662	272	39	44.612	92.662	92	39	44.612
5	R-5	221120.6910	2296084.0050	R-04-R-5	52.238	0.217	0	13	1.033	180.217	180	13	1.033
6	R-06	221114.1864	2296080.4089	R-5-R-06	7.432	61.064	61	3	49.583	241.064	241	3	49.583
7	R-07	221102.5703	2296076.6849	R-06-R-07	12.198	72.225	72	13	28.898	252.225	252	13	28.898
8	R-08	221073.7360	2296005.7634	R-07-R-08	76.559	22.125	22	7	30.028	202.125	202	7	30.028
9	R-09	221071.8003	2296005.2468	R-08-R-09	2.003	75.057	75	3	25.780	255.057	255	3	25.780
10	R-10	221069.5484	2295994.7956	R-09-R-10	10.691	12.160	12	9	34.242	192.160	192	9	34.242
11	R-11	221054.6566	2295963.3393	R-10-R-11	34.803	25.333	25	20	0.425	205.333	205	20	0.425
12	R-12	221080.5519	2295953.3686	R-11-R-12	27.749	291.059	291	3	31.143	111.059	111	3	31.143
13	R-13	221082.8771	2295947.1630	R-12-R-13	6.627	339.459	339	27	33.610	159.459	159	27	33.610
14	R-14	221104.9602	2295949.5846	R-13-R-14	22.215	83.742	83	44	31.322	263.742	263	44	31.322
15	R-15	221135.1579	2295947.9548	R-14-R-15	30.242	273.089	273	5	21.527	93.089	93	5	21.527
16	R-16	221150.7080	2295975.1065	R-15-R-16	31.289	29.800	29	48	1.000	209.800	209	48	1.000
17	R-17	221163.3180	2295997.1080	R-16-R-17	25.359	29.819	29	49	7.915	209.819	209	49	7.915
18	R-18	221156.8940	2296009.8090	R-17-R-18	14.233	333.170	333	10	13.113	153.170	153	10	13.113
19	R-19	221152.1310	2296010.4690	R-18-R-19	4.809	277.889	277	53	20.874	97.889	97	53	20.874
20	R-20	221131.5290	2296020.6210	R-19-R-20	22.967	296.233	296	13	57.319	116.233	116	13	57.319
21	R-21	221138.8120	2296048.0600	R-20-R-21	28.337	14.893	14	53	34.781	194.893	194	53	34.781
22	R-22	221142.3190	2296048.4670	R-21-R-22	3.537	82.511	82	30	40.777	262.511	262	30	40.777
23	R-23	221147.2130	2296072.1510	R-22-R-23	24.184	11.675	11	40	30.465	191.675	191	40	30.465
24	R-24	221169.0560	2296073.8256	R-23-R-24	21.907	85.616	85	36	57.521	265.616	265	36	57.521
25	R-25	221174.0128	2296085.4489	R-24-R-25	12.636	23.096	23	5	45.622	203.096	203	5	45.622
26	R-26	221184.5849	2296089.5357	R-25-R-26	11.335	68.865	68	51	54.939	248.865	248	51	54.939
27	R-27	221208.0744	2296089.1806	R-26-R-27	23.492	270.866	270	51	57.949	90.866	90	51	57.949
28	R-28	221218.8599	2296124.4268	R-27-R-28	36.859	17.014	17	0	51.670	197.014	197	0	51.670
29	R-29	221228.1077	2296126.9774	R-28-R-29	9.593	74.581	74	34	50.940	254.581	254	34	50.940
30	R-30	221231.0755	2296080.3640	R-29-R-30	46.708	356.357	356	21	25.154	176.357	176	21	25.154
31	R-31	221260.2681	2296071.4636	R-30-R-31	30.519	286.956	286	57	20.530	106.956	106	57	20.530
32	R-32	221239.1363	2296002.9560	R-31-R-32	71.693	17.143	17	8	34.297	197.143	197	8	34.297
33	R-33	221211.2680	2295931.8477	R-32-R-33	76.374	21.401	21	24	3.173	201.401	201	24	3.173
34	R-34	221166.3600	2295886.5240	R-33-R-34	63.804	44.736	44	44	9.739	224.736	224	44	9.739
35	R-35	221113.6638	2295836.1879	R-34-R-35	72.874	46.312	46	18	43.960	226.312	226	18	43.960
36	R-36	221045.2854	2295837.5529	R-35-R-36	68.392	271.144	271	8	37.003	91.144	91	8	37.003
37	R-37	220975.5688	2295838.9537	R-36-R-37	69.731	271.151	271	9	3.875	91.151	91	9	3.875
38	R-38	220977.2076	2295896.5128	R-37-R-38	57.582	1.631	1	37	51.104	181.631	181	37	51.104
39	R-39	220976.2658	2295960.9424	R-38-R-39	64.436	359.163	359	9	45.138	179.163	179	9	45.138
40	R-40	220978.3349	2295980.3079	R-39-R-40	19.476	6.099	6	5	54.999	186.099	186	5	54.999
41	R-41	220983.3101	2296006.5825	R-40-R-41	26.741	10.722	10	43	20.057	190.722	190	43	20.057
42	R-42	220986.9039	2296025.2172	R-41-R-42	18.978	10.916	10	54	56.803	190.916	190	54	56.803
43	R-43	221003.4275	2296070.8330	R-42-R-43	48.516	19.912	19	54	43.617	199.912	199	54	43.617
44	R-44	221000.5040	2296102.0153	R-43-R-44	31.319	354.644	354	38	37.985	174.644	174	38	37.985
45	R-01	221008.9132	2296117.3600	R-44-R-01	17.498	28.724	28	43	25.015	208.724	208	43	25.015
Total					1459.755	Say -1460m. Or 1.460Km.							

Sl. No.	PILLAR No.	Co-ordinates X (Easting)	Co-ordinates Y (Northing)	Distance Between	Distance in Meter	Fore Bearing Deg.	d	m	s	Back Bearing Deg	d	m	s
1	R-45	220856.6117	2295942.335		0.000								
2	R-46	220958.7771	2295940.356	R-45-R-46	102.185	271.110	271	6	35.165	91.110	91	6	35.165
3	R-47	220960.7265	2295912.426	R-46-R-47	27.997	356.007	356	0	26.560	176.007	176	0	26.560
4	R-48	220958.0322	2295848.746	R-47-R-48	63.737	2.423	2	25	21.832	182.423	182	25	21.832
5	R-49	220952.7928	2295778.735	R-48-R-49	70.206	4.280	4	16	47.567	184.280	184	16	47.567
6	R-50	220948.1458	2295738.575	R-49-R-50	40.428	6.600	6	36	1.670	186.600	186	36	1.670
7	R-51	220894.4475	2295740.539	R-50-R-51	53.734	272.094	272	5	38.030	92.094	92	5	38.030
8	R-52	220902.3496	2295770.224	R-51-R-52	30.719	14.906	14	54	22.575	194.906	194	54	22.575
9	R-53	220871.1993	2295779.897	R-52-R-53	32.618	287.252	287	15	5.887	107.252	107	15	5.887
10	R-54	220858.0737	2295740.826	R-53-R-54	41.217	18.569	18	34	9.753	198.569	198	34	9.753
11	R-55	220755.3301	2295743.674	R-54-R-55	102.783	271.588	271	35	15.088	91.588	91	35	15.088
12	R-56	220675.914	2295745.959	R-55-R-56	79.449	271.648	271	38	54.156	91.648	91	38	54.156
13	R-57	220607.3481	2295747.854	R-56-R-57	68.592	271.583	271	34	58.621	91.583	91	34	58.621
14	R-58	220614.7851	2295753.705	R-57-R-58	9.463	51.807	51	48	26.413	231.807	231	48	26.413
15	R-59	220685.6971	2295809.832	R-58-R-59	90.437	51.638	51	38	17.021	231.638	231	38	17.021
16	R-60	220797.313	2295896.674	R-59-R-60	141.420	52.116	52	6	56.288	232.116	232	6	56.288
17	R-45	220856.6117	2295942.335	R-60-R-45	74.841	52.403	52	24	11.893	232.403	232	24	11.893
Total					1029.826	Say - 1030m. Or 1.030Km							

Sl. No.	PILLAR No.	Co-ordinates X (Easting)	Co-ordinates Y (Northing)	Distance Between	Distance in Meter	Fore Bearing Deg.	d	m	s	Back Bearing Deg	d	m	s
1	R-73	220516.484	2295677.315		0.000								
2	R-74	220582.107	2295624.665	R-73-R-74	84.133	308.740	308	44	25.535	128.740	128	44	25.535
3	R-75	220633.7084	2295587.887	R-74-R-75	63.367	305.479	305	28	44.154	125.479	125	28	44.154
4	R-76	220681.3293	2295558.42	R-75-R-76	56.000	301.748	301	44	53.400	121.748	121	44	53.400
5	R-77	220726.411	2295526.441	R-76-R-77	55.272	305.350	305	21	1.147	125.350	125	21	1.147
6	R-80	220814.3876	2295467.051	R-77-R-80	106.147	304.022	304	1	19.477	124.022	124	1	19.477
7	R-81	220881.295	2295419.536	R-80-R-81	82.063	305.381	305	22	50.720	125.381	125	22	50.720
8	R-82	220800.308	2295340.996	R-81-R-82	112.816	45.879	45	52	44.193	225.879	225	52	44.193
9	R-83	220482.659	2295348.991	R-82-R-83	317.750	271.442	271	26	30.248	91.442	91	26	30.248
10	R-84	220127.283	2295357.962	R-83-R-84	355.489	271.446	271	26	45.778	91.446	91	26	45.778
11	R-85	220207.9668	2295456.382	R-84-R-85	127.265	39.345	39	20	40.698	219.345	219	20	40.698
12	R-86	220217.2208	2295468.056	R-85-R-86	14.897	38.404	38	24	15.844	218.404	218	24	15.844
13	R-87	220300.8586	2295525.46	R-86-R-87	101.443	55.536	55	32	10.651	235.536	235	32	10.651
14	R-88	220397.9723	2295598.214	R-87-R-88	121.343	53.161	53	9	39.981	233.161	233	9	39.981
15	R-89	220420.9772	2295611.957	R-88-R-89	26.798	59.145	59	8	42.135	239.145	239	8	42.135
16	R-90	220460.1402	2295639.226	R-89-R-90	47.721	55.151	55	9	3.582	235.151	235	9	3.582
17	R-73	220516.484	2295677.315	R-90-R-73	68.010	55.941	55	56	26.716	235.941	235	56	26.716
					1740.512	Say - 1741m. Or 1.741Km.							

Legend

- DGPS Surveyed Geo-referenced Point.
- DGPS/ETS Surveyed Point for C.A. Pillar
- Derived point for C.A. Pillar
- C. A. Boundary
- Mouza Boundary.

ORISSA SPACE APPLICATIONS CENTRE, BHUBANESWAR — FOC-7351, Map No. ..., Date 23-06-2021, Auth. Signatory

User Agency :

भारत सरकार
Govt. of India
पूर्व तट रेलवे
निर्माण संगठन, भुवनेश्वर
EAST COAST RAILWAY
CONSTRUCTION ORGANISATION
Rail Vihar, Annex Building, Chandrasekharpur
BHUBANESWAR - 751 023, ODISHA

ISO 9001:2000 Certified Organisation

PIONEER SURVEYORS
"Pioneer Tower", AB-109, AA-1
Premises No. 20-085, Newtown
Opposite Water Tank No.2,
Street No.85, Kolkata – 700156.
Phone : 9038002783 / 84 / 85
Fax : 033 25764201
email:pioneer.surveyors@gmail.com
Br.Office :Plot No. 344/3364, Jaydev Vihar,
P.O.- RRL, Bhubaneswar - 751013.
email : pioneer.bbsr13@gmail.com
25 YEARS Service to Nation

Mutated Compensatory Afforestation Map of Radhanagar Village, Sheet No.-02, under Boudh Forest Division, identified for rising of Compensatory Afforestation in lieu of Division of 302.329 Ha. Of Forest Land for Construction of Khurda Road-Bolangir New BG Rail Link Project from Km. 143.33 to Km. 180.

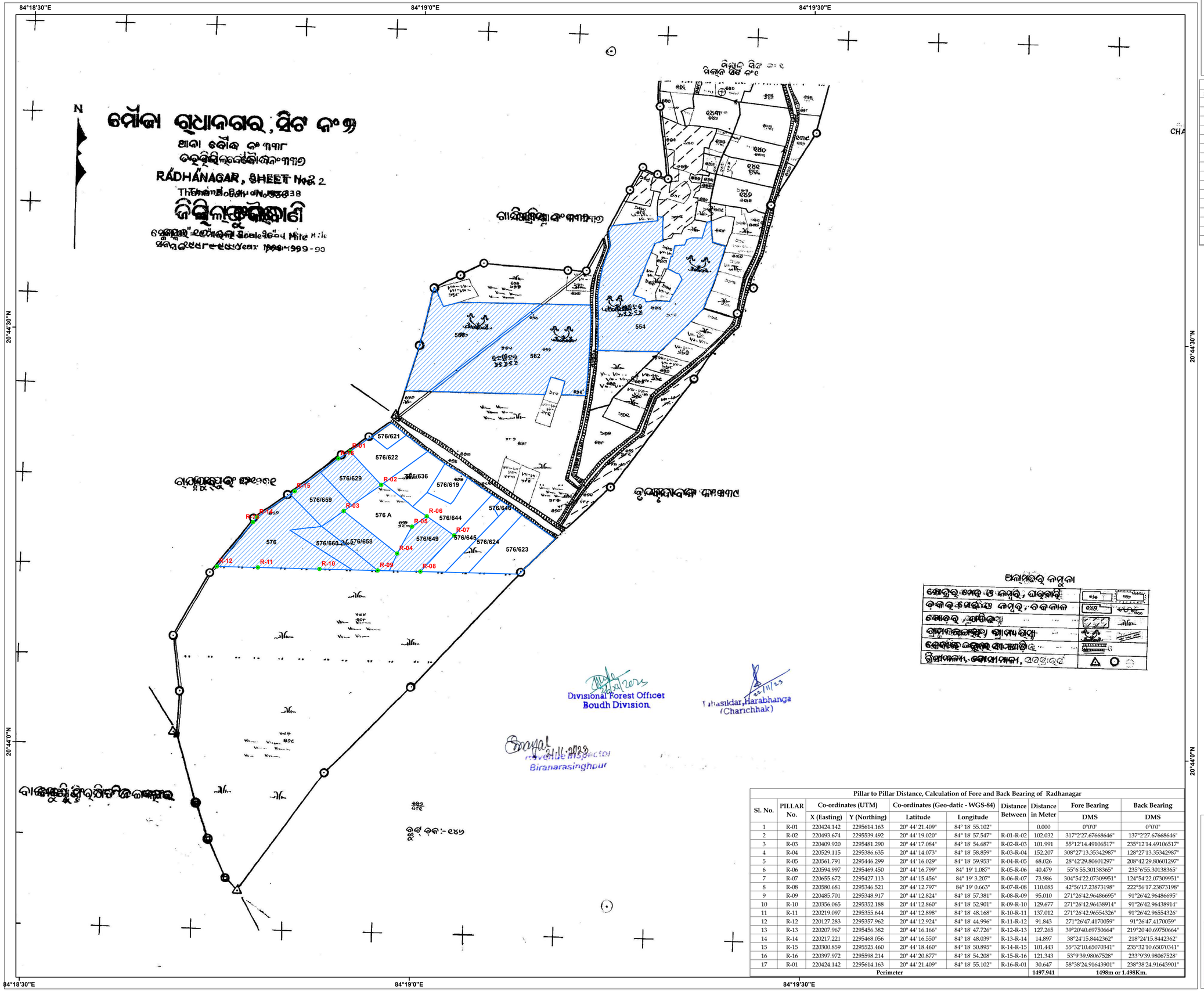

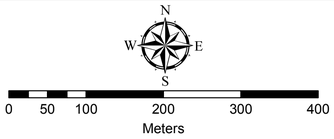

SCALE - 1 : 3,960
(Co-Ordinate System WGS - 1984 UTM 44N)

GPS Co-Ordinate for C.A. Pillar

Sl_No	Point Id	Latitude	Longitude	Easting	Northing	Vill_Name
1	R-01	20° 44' 21.409"	84° 18' 55.102"	220424.142	2295614.163	Radhanagar
2	R-02	20° 44' 19.020"	84° 18' 57.547"	220493.674	2295539.492	Radhanagar
3	R-03	20° 44' 17.084"	84° 18' 54.687"	220409.920	2295481.290	Radhanagar
4	R-04	20° 44' 14.073"	84° 18' 58.859"	220529.115	2295386.635	Radhanagar
5	R-05	20° 44' 16.029"	84° 18' 59.953"	220561.791	2295446.299	Radhanagar
6	R-06	20° 44' 16.799"	84° 19' 1.087"	220594.997	2295469.450	Radhanagar
7	R-07	20° 44' 15.456"	84° 19' 3.207"	220655.672	2295427.113	Radhanagar
8	R-08	20° 44' 12.797"	84° 19' 0.663"	220580.681	2295346.521	Radhanagar
9	R-09	20° 44' 12.824"	84° 18' 57.381"	220485.701	2295348.917	Radhanagar
10	R-10	20° 44' 12.860"	84° 18' 52.901"	220356.065	2295352.188	Radhanagar
11	R-11	20° 44' 12.898"	84° 18' 48.168"	220219.097	2295355.644	Radhanagar
12	R-12	20° 44' 12.924"	84° 18' 44.996"	220127.283	2295357.962	Radhanagar
13	R-13	20° 44' 16.166"	84° 18' 47.726"	220207.967	2295456.382	Radhanagar
14	R-14	20° 44' 16.550"	84° 18' 48.039"	220217.221	2295468.056	Radhanagar
15	R-15	20° 44' 18.460"	84° 18' 50.895"	220300.859	2295525.460	Radhanagar
16	R-16	20° 44' 20.877"	84° 18' 54.208"	220397.972	2295598.214	Radhanagar

Pillar to Pillar Distance, Calculation of Fore and Back Bearing of Radhanagar

Sl. No.	PILLAR No.	Co-ordinates (UTM)		Co-ordinates (Geo-datic - WGS-84)		Distance Between	Distance in Meter	Fore Bearing	Back Bearing
		X (Easting)	Y (Northing)	Latitude	Longitude			DMS	DMS
1	R-01	220424.142	2295614.163	20° 44' 21.409"	84° 18' 55.102"		0.000	0°0'0"	0°0'0"
2	R-02	220493.674	2295539.492	20° 44' 19.020"	84° 18' 57.547"	R-01-R-02	102.032	317°2'27.67668646"	137°2'27.67668646"
3	R-03	220409.920	2295481.290	20° 44' 17.084"	84° 18' 54.687"	R-02-R-03	101.991	55°12'14.49106517"	235°12'14.49106517"
4	R-04	220529.115	2295386.635	20° 44' 14.073"	84° 18' 58.859"	R-03-R-04	152.207	308°27'13.35342987"	128°27'13.35342987"
5	R-05	220561.791	2295446.299	20° 44' 16.029"	84° 18' 59.953"	R-04-R-05	68.026	28°42'29.80601297"	208°42'29.80601297"
6	R-06	220594.997	2295469.450	20° 44' 16.799"	84° 19' 1.087"	R-05-R-06	40.479	55°6'55.30138365"	235°6'55.30138365"
7	R-07	220655.672	2295427.113	20° 44' 15.456"	84° 19' 3.207"	R-06-R-07	73.986	304°54'22.07309951"	124°54'22.07309951"
8	R-08	220580.681	2295346.521	20° 44' 12.797"	84° 19' 0.663"	R-07-R-08	110.085	42°56'17.23873198"	222°56'17.23873198"
9	R-09	220485.701	2295348.917	20° 44' 12.824"	84° 18' 57.381"	R-08-R-09	95.010	271°26'42.96486695"	91°26'42.96486695"
10	R-10	220356.065	2295352.188	20° 44' 12.860"	84° 18' 52.901"	R-09-R-10	129.677	271°26'42.96438914"	91°26'42.96438914"
11	R-11	220219.097	2295355.644	20° 44' 12.898"	84° 18' 48.168"	R-10-R-11	137.012	271°26'42.96554326"	91°26'42.96554326"
12	R-12	220127.283	2295357.962	20° 44' 12.924"	84° 18' 44.996"	R-11-R-12	91.843	271°26'47.4170059"	91°26'47.4170059"
13	R-13	220207.967	2295456.382	20° 44' 16.166"	84° 18' 47.726"	R-12-R-13	127.265	39°20'40.69750664"	219°20'40.69750664"
14	R-14	220217.221	2295468.056	20° 44' 16.550"	84° 18' 48.039"	R-13-R-14	14.897	38°24'15.8442362"	218°24'15.8442362"
15	R-15	220300.859	2295525.460	20° 44' 18.460"	84° 18' 50.895"	R-14-R-15	101.443	55°32'10.65070341"	235°32'10.65070341"
16	R-16	220397.972	2295598.214	20° 44' 20.877"	84° 18' 54.208"	R-15-R-16	121.343	53°9'39.98067528"	233°9'39.98067528"
17	R-01	220424.142	2295614.163	20° 44' 21.409"	84° 18' 55.102"	R-16-R-01	30.647	58°38'24.91643901"	238°38'24.91643901"
Perimeter							1497.941	1498m or 1.498Km.	

LEGEND

- GPS Co-Ordinate for C.A. Pillar
- C. A. Boundary

User Agency :

भारत सरकार
Govt. of India
पूर्व तट रेलवे
निर्माण संगठन, भुवनेश्वर
EAST COAST RAILWAY
CONSTRUCTION ORGANISATION
Rail Vihar, Annex Building, Chandrasekharpur
BHUBANESWAR - 751 023, ODISHA

PIONEER SURVEYORS
CONTRACTORS, SURVEYORS AND GEO-TECHNICAL ENGINEERS
"PIONEER TOWER", Premises No.20.085, Sheet No. 89, Opposite Tank No. 2, 1st Floor
Action Area-I, Block - AB-109, New Town (J.B. Nagar), Rajarhat, Kolkata - 700 156
Phone : 033-6454-6684, 033-6455-1201, 6455-1145 Tele Fax : 033-2574201
email : Pioneer.surveyors@gmail.com, Website : www.pioneersurveyors.com
An ISO 9001 : 2008 Certified Organisation

5रु. कोर्ट फी COURT FEE Rs.5 भारत INDIA सत्यमेव जयते FIVE RUPEES

ORDER SHEET

Name of Tahasil-Harbhanga PS- Boudh No.338 Village- **Radhanagar**

Name of District-Boudh Sub-Division-Boudh Alienation Case No.158/2022

Category of Case-Alienation of Govt. Land for compensatory afforest ration for diversion of forest land for construction of Khurdha Road-Bolangir New B.G Rail Link Project.

Date and Orders	Order& signature of Revenue Officer	Compliance of Orders & Dates
3.11.22	This case is put up today. The requisition authority i.e Divisional Forest Officer Boudh submitted form No.-1(A) in quadruplicate application with requisite court fee alongwith land particular and sketch map for alienation of Govt. Land Ac. 33.60 Dec Gramya Jungle kissam land identified for raising of compensatory afforestation in favour of forest and Environment climate change Department in lieu of diversion of forest land for construction of Khurdha Road-Bolangir New B.G Rail Link Project from Km 148.33 to 180.00. **Land Schedule** Mouza- Radhanagar Khata No. | Plot No. | Kisam | Applied Area 120 (A.J.A) | 576 | Patita | 33.60 Total | | | 33.60 Institute a case and send the Case Record to the Record Keeper for verification of ROR and submit report within 3 (Three) days. Ask R.I Biranarasinghpur for enquiry and report Put up after receipt of verification report from the Record Keeper. (Dictated) Tdr,Harabhanga Tahasildar,Harabhanga	

Received Chandra Kala Mishra 17.11.22

Officer-In-Charge
Computer Cell
Tahasil Office,Harabhanga

Alienation Case No. 158/2022

Date and Orders	Order& signature of Revenue Officer	Compliance c Orders & Date

30-12-22

This case is taken up today. Perused the ROR verification report and enquiry report submitted by the R.K. and R.I. Birananarasinghpur vide letter no. 256 dt 27.12.022 is enclosed in the case record. It is seen that, the requisition officer has been applied alienation proposal for an area of Ac 33.60 dec of Khata No. 120 plot no. 576. But at present the fowling area of Ac 23.93 dec is available under Khata no. 576 and its part plots as mentioned below as per land schedule.

Land Schedule

Mouza- Radhanagar

Khata No.	Plot No.	Kisam	Applied Area
120 (A.J.A)	576	Patita	9.93
	576/629	Atta	2.00
	576/619	Atta	0.80
	576/658	Atta	2.00
	576/649	Atta	2.20
	576/660	Atta	2.50
	576/624	Atta	2.50
	576/659	Atta	2.00
Total			23.93

The Divisional Forest Officer, Boudh has been applied for the purpose of compensatory afforestation in favour of Forest and Environment and climate change department for diversion of 302.329 Ha.of Forest land for construction of Khurda-Road-Bolangir new BG Rail link project from KM 33 to 180.00

Issue proclamation to the village/G.P. inviting objection if any . A copy may also be published in village by beat of drum for wide publication and spot visit

Put up the case record after expiry of proclamation period

(Dictated)

Tahasildar, Harabhanga

Tahasildar, Harabhanga

Per 379/30.12.22

Officer-In-Charge
Computer Call
Tahasil Office,Harabhanga

Alienation Case No. 158/2022

Date and Orders	Order& signature of Revenue Officer	Compliance o Orders & Date
5-4-23	This case is taken up today. Perused the ROR verification report are found and correct as per land schedule given below.	

Land Schedule

Mouza- Radhanagar

Khata No.	Plot No.	Kisam	Applied Area
120 (A.J.A)	576	Patita	9.93
	576/629	Atta	2.00
	576/619	Atta	0.80
	576/658	Atta	2.00
	576/649	Atta	2.20
	576/660	Atta	2.50
	576/624	Atta	2.50
	576/659	Atta	2.00
Total			23.93

The Revenue Inspector Birananarasinghpur has been submitted his enquiry report vide letter no. 256 dt 27.12.022 is enclosed in the case record. There is no forest growth existing over the land and the applied land is not coming within any mining lease hold area. No natural/ irrigation water course is passing the land.

Spot visit memorandum is attached with the case record. Visited the spot along with the R.I. Biranarasinghpur. It is found that, there is no valuable tree growth on the case land and the land is free from encroachment. The land is not fit for any sairat sources. The land is suitable for the purpose.

General proclamation notice inviting objection has been published vide Sub-Rules 5,6, of Rule 5 of OGLS Rules 1983 by beat of drum and affixing a copy of same at conspicuous place of the village. A copy of proclamation forwarded to Gram Panchayat Office and a period of thirty day allowed for filling objection. No objection has been received from any corner during the stipulated time period.

Officer-In-Charge
Computer Call
Tahasil Office,Harabhanga

5.4.23

As per rule 283 (1) of OGFR Vol 1 read with the Finance Department memo No. 26279/F dt.9.6.1999. when any land or building is transferred from one department to another State Government Department, the transfer shall be free from all charges except when the property is transferred to or from a commercial department in which case the full market value of it will be charged. Hence the requisioning authority is eligible for settlement of lands free from all charges.

In view of the facts stated above, the applied land as schedule below is proposed to be settled of Govt.land in favour of Forest Environment & Climate change Department to raising of compensatory afforestation of forest land in lieu of diversion of forest land for construction of Khurda Road-Bolangir new BG Railway link project from km 143.33 to 180.00

Land Schedule

Mouza- Radhanagar

Khata No.	Plot No.	Kisam	Applied Area
120 (A.J.A)	576	Patita	9.93
	576/629	Atta	2.00
	576/619	Atta	0.80
	576/658	Atta	2.00
	576/649	Atta	2.20
	576/660	Atta	2.50
	576/624	Atta	2.50
	576/659	Atta	2.00
Total			23.93

Hence the alienation case record bearing no. 158/2022 is submitted to the Sub-Collector, Boudh for onwards transmission of the Collector Boudh as per Rule -11 (Sl.Rule 15-A) read with Schedule-II of OGLS Rules 1983 as he is empowered to sanction the settlement of Govt land in favour of Liner Project (Department). So for alienation of the schedule of land Ac 23.93 of village Radhanagar for construction of Khurda Road-Bolangir new BG Railway link project from km 143.33 to 180.00 in favour of Forest, Environment & Climate Change Department as per OGLS rules 1983.

(Dictated)

Tahasildar, Harabhanga

Tahasildar, Harabhanga

Officer-In-Charge
Computer Call
Tahasil Office, Harabhanga

Schedule- LIII – Form No. 321

(CONTINUATION OF ORDER SHEET

(Paragraph 207 (1) of Orissa Record Manu

Sl. No. of Order & Date	Order with initials of the Magistrate	Date
1	2	3
12/4/2023	This case is put up today on receipt of Alienation Case Record from the Tahasildar, Harabhanga vide his letter No. 1265 dt. 06.04.2023. Gone through the case record with land schedule of village Radhangar for alienation of Government land in favour of Forest, Environment & Climate Change Department towards Compensatory Afforestation of Forest Land diverted for Khurda-Bolangir New BG Rail Link Project. Perused the Memorandum of Field Visit of Tahasildar Harabhanga dt 27.03.2023. The Tahasildar, Harabhanga has observed all formalities before submitting the case record for approval. As per Notification No. 46106 dt. 04/12/2013 of the R & D.M Deptt. Odisha, & Rule 15-A of OGLS amendment Rules, 2013, the Collector has full power for sanction of alienation in favour of Linier Projects like Railway Projects. In view of the above facts, I am inclined to recommend this proposal to the Collector, Boudh for approval of alienation of Ac. 23.930 decl. of lands in village Radhanagaar as scheduled below in favour of the Forest, Environment & Climate Change Department towards Compensatory Afforestation of Forest Land diverted for Khurda-Bolangir New BG Rail Link Project.	

Land Schdule

Mouza- Radhanagar

Khata No	Plot No	Area in acre	Kissam
120 (AJA)	576	9.930	Patita
	576/629	2.000	Atta
	576/619	0.800	Atta
	576/658	2.000	Atta
	576/649	2.200	Atta
	576/660	2.500	Atta
	576/624	2.500	Atta
	576/659	2.000	Atta
		Ac. 23.930dec.	

(Dictated)

12/4/2023

Sub-Collector, Boudh

12/4/2023

SUB- COLLECTOR,
BOUDH.

Officer-In-Charge
Computer Call
Tahasil Office,Harabhanga

321

(CONTINUATION OF ORDER SHEET)

raph 207 (1) of Orissa Record Manual, 1964)

1	Order with initials of the Magistrate 2	Office No as to actio taken on order (if a: and date 3

This case is put up today on receipt of Alienation Case Record from the Sub-Collector, Boudh. Gone through the case record submitted by the Tahasildar, Harabhanga vide his letter No. 1265 dt. 06.04.2022 with land schedule of village Radhanagar for alienation of Government land in favour of Forest, Environment & Climate Change Department towards Compensatory Afforestation of Forest Land diverted for Khurda-Bolangir New BG Rail Link Project.

The Tahasildar, Harabhanga has observed all formalities before submitting the case record for approval & Sub-Collector has recommended the case record for approval.

As per Notification No. 46106 dt. 04/12/2013 of the R & D.M Deptt. Odisha, & Rule 15-A of OGLS amendment Rules, 2013, the Collector has full power for sanction of alienation in favour of Linier Projects like Railway Projects.

In view of the above facts Ac. 23.930 decl. of lands in village Radhanagar as scheduled below is approved in favour of the Forest, Environment & Climate Change Department towards Compensatory Afforestation of Forest Land diverted for Khurda-Bolangir New BG Rail Link Project.

Land Schdule

Mouza- Radhanagar

Khata No	Plot No	Area in acre	Kissam
120 (AJA)	576	9.930	Patita
	576/629	2.000	Atta
	576/619	0.800	Atta
	576/658	2.000	Atta
	576/649	2.200	Atta
	576/660	2.500	Atta
	576/624	2.500	Atta
	576/659	2.000	Atta
		Ac. 23.930dec.	

(Dictated)

Collector, Boudh

12/04/23

COLLECTOR, BOUDH.

Officer-In-Charge
Computer Call
Tahasil Office,Harabhanga

7

Alienation Case no 158/:

15.4.23

This case is taken up today after returned from the District Office letter no. 3040 dt.15.04.023 from Deputy Collector, Revenue Collector, Boudh that, the Collector,Boudh has been pleased to approved alienation case record in favour of the Forest, Environment and climate change Department towards Compensatory afforestation of Forest land diverted for khurda-Bolangir New BG Rail Link Project from KM 143.33 to 180.00 as per land schedule given below.

Land Schedule

Mouza- Radhanagar

Khata No.	Plot No.	Kisam	Applied Area
120 (A.J.A)	576	Patita	9.930
	576/629	Atta	2.000
	576/619	Atta	0.800
	576/658	Atta	2.000
	576/649	Atta	2.200
	576/660	Atta	2.500
	576/624	Atta	2.500
	576/659	Atta	2.000
Total			23.930

Hence send the case record to Record Keeper Computer Cell for correction of ROR as per my order in vernacular as follows.

ORDER IN ORIYA

ବୌଦ୍ଧ ରାଧାନଗର ଖତାନଂ 120 (ଏ.ଜା.ଏ), ପ୍ଲଟନଂ 576, 576/629, 576/619, 576/658, 576/649, 576/660, 576/624 ଓ 576/659 ବୋଲି ମୋଟ 23.930 ଏକର ଜମି ଏବଂ ପରିବେଶ ପରିବର୍ତ୍ତନ ବିଭାଗକୁ ଦିଆଯିବା, ଏହିକ୍ରମେ ଏ କେସଟିକୁ ନିଷ୍ପତ୍ତି କରାଯାଇ ବୌଦ୍ଧ ଜିଲା କଲେକ୍ଟରଙ୍କ ନିକଟକୁ ପଠାଇବା ପାଇଁ ଆଦେଶ ଦିଆଗଲା ଏବଂ ଏହାର ଅନୁକୂଳେ ରେକର୍ଡ ସଂଶୋଧନ କରନ୍ତୁ ।

Close the case and consign the case record to Record Room.

(Dict)

Tahasildar, Harabhanga

Tahasildar, Harabhanga

Officer-in-Charge
Computer Call
Tahasil Office,Harabhanga

Land Schedule

Mouza - Radhanagar
Thana - Boudh, no. 338
Tahasil - Harabhanga
Dist - Boudh

Khotano	Plot NO.	Kisam	Total Are	Agun Are
120(AJA)	576	Pattta	9.93	9.93
	576/629	Atta	2.00	2.00
	576/619	Atta	0.80	0.80
	576/658	Atta	2.00	2.00
	576/649	Atta	2.20	2.20
	576/660	Atta	2.50	2.50
	576/624	Atta	2.50	2.50
	576/659	Atta	2.00	2.00

Total = A 23.93

Tahasildar, Harabhanga
Charichhak

20/01/22

Revenue Inspector
Biranarasinghpur

Officer-In-Charge
Computer Call
Tahasil Office, Harabhanga

RK shall prepare ROR

15-4-23

OFFICE OF THE COLLECTOR AND DISTRICT MAGISTRATE, BOUDH
(REVENUE SECTION)

No 3040 / XXIII-05/22/ Date 15.04, 2023

To

The Tahasildar, Harbhanga.

Sub- Return of 2 no. of approved alienation case record in favour of the Forest, Environment and Climate change Department towards Compensatory Afforestation of Forest Land diverted for Khurda-Bolangir New BG Rail Link Project in Mouza Radhanagar.

Sir,

With reference to the subject cited above, I am to return herewith the approved alienation case record in favour of the Forest, Environment and Climate change Department toward Compensatory Afforestation of Forest Land diverted for Khurda-Bolangir New BG Rail Link Project in Mouza Radhanagar.

Hence, you are requested to do the needful for ROR correction. Receipt of the case record please be acknowledged.

Encl-As above

Yours faithfully,

13/04/2023

Dy. Collector, Revenue,
Collectorate, Boudh.

CA No 14 dt 24/01/24

	Rs	Ps
Cost for		
Application for copies	3.	00
Service charge	2.	00
Cost for		
Copying fee for Printed Copies	110.	00
TOTAL	115/-	

24/01/24
Computer Cell
Tahasil Office, Harabhanga

29.01.24
Officer-In-Charge
Computer Cell
Tahasil Office, Harabhanga

Certified Copy

ଖତିୟାନ

ପରିଶିଷ୍ଟ - କ		ମୌଜା	: ରାଧା ନଗର	ତହସିଲ	: ହରଭଙ୍ଗା
ଫର୍ମ ନଂ - 99		ଥାନା	: ବୌଦ୍ଧ	ତହସିଲ ନମ୍ବର	:
ପରିଚ୍ଛେଦ - 402		ଥାନା ନମ୍ବର	: 338	ଜିଲ୍ଲା	: ବୌଦ୍ଧ

୧) ଖତିୟାନର କ୍ରମିକ ନମ୍ବର	୨)ଜମିଦାରଙ୍କ ନାମ ଓ ଖେୱାଟ ବା ଖତିୟାନର କ୍ରମିକ ନମ୍ବର	୩) ପ୍ରଜାର ନାମ, ପିତାର ନାମ , ଜାତି ଓ ବାସସ୍ଥାନ
126	ଓଡିଶା ସରକାର ଖେୱାଟ ନମ୍ବର 1	ଜଙ୍ଗଲ, ପରିବେଶ ଓ ଜଳବାୟୁ ପରିବର୍ତ୍ତନ ବିଭାଗ , ଓଡିଶା ସରକାର ।

୪) ସ୍ୱତ୍ୱ	୫) ଦେୟ					୬) କ୍ରମବର୍ଦ୍ଧନଶୀଳ ଖଜଣାର ବିବରଣୀ
ସରକାରୀ ମାହାଲ	ଜଳକର	ଖଜଣା	ସେସ	ନିସ୍ତାର ସେସ ଓ ଅନ୍ୟାନ୍ୟ ସେସ ଯଦି କିଛି ଥାଏ	ମୋଟ	
		0.00	0.00	0.00	0.00	

୭) ବିଶେଷ ଅନୁସଙ୍ଗ ଯଦି କିଛି ଥାଏ	Corrected vide order of the Tahasildar, Harabhanga on dtd 3.11.2022 &15.04.2023 in Alienation Case No.157/2022 (LRMS Case No.746/2023.)

BLANK SPACE FOR STAMPING

ଅନ୍ତିମ ପ୍ରକାଶନ ତାରିଖ : 16/04/1998

ଖଜଣା ଧାର୍ଯ୍ୟ ତାରିଖ :

17-4-23

Tahasildar,Harabhanga
(Charichhak)

COMPUTER CELL TAHASIL OFFICE HARABHANGA

ଖତିୟାନର କ୍ରମିକ ନଂ : 126			ମୌଜା : ରାଧା ନଗର				ଜିଲ୍ଲା : ବୌଦ୍ଧ	
ଚକ ନମ୍ବର	ଚକଭୁକ୍ତ ହୋଇଥିବା ପ୍ଲଟ	ଚକଭୁକ୍ତ ହୋଇନଥିବା ପ୍ଲଟ	କିସମର ବିସ୍ତାରିତ ବିବରଣୀ ଓ ଚୌହଦି	ରକବା			ଚକଭୁକ୍ତ ହୋଇନଥିବା ଜମିର କିସମ	ମନ୍ତବ୍ୟ (ଅନ୍ୟ ବିବରଣୀ ସହ କୌଣସି ପ୍ରଜା ବା ବ୍ୟକ୍ତିଙ୍କର ସ୍ୱାର୍ଥ ବା ସତ୍ତ୍ୱ ଥିଲେ ତାହା ଏଠାରେ ଉଲ୍ଲେଖ ହେବ)
				ଏ	ଡ଼ି	ହେକ୍ଟର		
୮	୯	୧୦	୧୧	୧୨		୧୩	୧୪	୧୫
		554		12	890	5.2164	ଗ୍ରାମ୍ୟ ଜଙ୍ଗଲ	ଖା.ଖା.ନଂ.- .123
		562		10	880	4.4030	ଗ୍ରାମ୍ୟ ଜଙ୍ଗଲ	ଖା.ଖା.ନଂ.- .123
		566		7	740	3.1323	ଗ୍ରାମ୍ୟ ଜଙ୍ଗଲ	ଖା.ଖା.ନଂ.- .123
		3 plots		31	510	12.7517		

ରାଷ୍ଟ୍ରୀୟ ସୂଚନା ବିଜ୍ଞାନ କେନ୍ଦ୍ର ,ଓଡିଶା

15/04/2023

17.4.23

Tahasildar,Harabhanga
(Charichhak)

ORDER SHEET

Name of Tahasil-Harbhanga PS- Boudh No.338 Village-Radhanagar
Name of District-Boudh Sub-Division-Boudh Alienation Case No. 157 /22
Category of Case-Alienation of Govt.Land for Compensatory afforestation for diversion of forest land for construction of Khurdha Road-Bolangir New B.G Rail Link Project.

Date and Orders	Order& signature of Revenue Officer	Compliance of Orders & Dates
1	2	3
3.11.22	The case is put up today. The requisition authority i.e. Divisional Forest Officer, Boudh submitted form No.1 in quadruplicate application with requisite court fee alongwith land particular and sketch map for alienation of Govt land Ac 31.51 dec gramya jungle kissam land identified for raising of Compensatory afforestation in favour of Forest and Environment and climate change Department. In lieu of diversion of forest land for construction of Khurda Road-Bolangir New B.G. Railway Link project from Km 148.33 to 180.00 km	

Land Schedule

Mouza- Radhanagar

Khata No.	Plot No.	Total Area	Applied Area	Kisam
123 (Rakhita)	554	12.89	12.89	Gramya Jungle
	562	10.88	10.88	Gramya Jungle
	566	7.74	7.74	Gramya Jungle
Total			**31.51**	

Institute a case and send the Case Record to the Record Keeper for verification of ROR and submit report within 3 (Three) days.

Ask R.I. B.N.Pur for enquiry & report and also issue proclamation inviting objection from the public if any.

Put up after proclamation period is over.

Dictated

Tahasildar (H)

Tahasildar, Harabhanga

Officer-In-Charge
Computer Cell
Tahasil Office,Harabhanga

Received Chandan Kr. Mishra 12.4.23

Alienation Case No. 157/2022

Date and Orders	Order& signature of Revenue Officer	Compliance Orders & Da
5-4-23	This case is taken up today. Perused the ROR verification report are found and correct as per land schedule given below.	

Land Schedule

Mouza- Radhanagar

Khata No.	Plot No.	Kisam	Applied Area
123 (Rakhita)	554	Gramya Jungle	12.89
	562	Gramya Jungle	10.88
	566	Gramya Jungle	7.74
Total			31.51

The Revenue Inspector Birananarasinghpur has been submitted his enquiry report vide letter no. 255 dt 27.12.022 is enclosed in the case record. There is no forest growth existing over the land and the applied land is not coming within any mining lease hold area. No natural/ irrigation water course is passing the land.

Spot visit memorandum is attached with the case record. Visited the spot along with the R.I. Biranarasinghpur. It is found that, there is no valuable tree growth on the case land and the land is free from encroachment. The land is not fit for any sairat sources. The land is suitable for the purpose.

General proclamation notice inviting objection has been published vide Sub-Rules 5,6, of Rule 5 of OGLS Rules 1983 by beat of drum and affixing a copy of same at conspicuous place of the village. A copy of proclamation forwarded to Gram Panchayat Office and a period of thirty day allowed for filling objection. No objection has been received from any corner during the stipulated time period.

As per rule 283 (1) of OGFR Vol 1 read with the Finance Department memo No. 26279/F dt.9.6.1999. when any land or building is transferred from one department to another State Government Department, the transfer shall be free from all charges except when the property is transferred to or from a commercial department in which case the full market value of it will be charged. Hence the requisioning authority is eligible for settlement of lands free from all charges.

Officer-In-Charge
Computer Call
Tahasil Office,Harabhanga

In view of the facts stated above, the applied land as schedule below is proposed to be settled of Govt.land in favour of Forest Environment & Climate change Department to raising of compensatory afforestation of forest land in lieu of diversion of forest land for construction of Khurda Road-Bolangir new BG Railway link project from km 143.33 to 180.00

Land Schedule

Mouza- Radhanagar

Khata No.	Plot No.	Kisam	Applied Area
123 (Rakhita)	554	Gramya Jungle	12.89
	562	Gramya Jungle	10.88
	566	Gramya Jungle	7.74
Total			31.51

Hence the alienation case record bearing no. 157/2022 is submitted to the Sub-Collector, Boudh for onwards transmission of the Collector Boudh as per Rule -11 (Sl.Rule 15-A) read with Schedule-II of OGLS Rules 1983 as he is empowered to sanction the settlement of Govt land in favour of Liner Project (Department). So for alienation of the schedule of land Ac 31.51 of village Radhanagar land for construction of Khurda Road-Bolangir new BG Railway link project from km 143.33 to 180.00 in favour of Forest, Environment & Climate Change Department as per OGLS rules 1983.

(Dictated)

Tahasildar, Harabhanga

Tahasildar, Harabhanga

Officer-In-Charge
Computer Call
Tahasil Office,Harabhanga

Schedule- LIII – Form No. 321

(CONTINUATION OF ORDER SHEET)

(Paragraph: 207 (1) of Orissa Record Manual, 1964)

Sl. No. of Order & Date	Order with initials of the Magistrate
1	2
12/4/2023	This case is put up today on receipt of Alienation Case Record from the Tahasildar, Harabhanga vide his letter No. 1265 dt. 06.04.2023. Gone through the case record with land schedule of village Radhanagar for alienation of Government land in favour of Forest, Environment & Climate Change Department towards Compensatory Afforestation of Forest Land diverted for Khurda-Bolangir New BG Rail Link Project. Perused the memorandum of field visit dt 27.03.2023. of Tahasildar, Harabhanga with R I Biranarsinghpur and additional report dt 255 dt 27.12.2022 of R I Biranarsinghpur for compensatory afforestation on said land. There is no forest growth over the land. It is free from encroachment and also no minor minerals over land. The Tahasildar, Harabhanga has observed all formalities before submitting the case record for approval. As per Notification No. 46106 dt. 04/12/2013 of the R & D.M Deptt. Odisha, & Rule 15-A of OGLS amendment Rules, 2013, the Collector has full power for sanction of alienation in favour of Linier Projects like Railway Projects. In view of the above facts, I am inclined to recommend this proposal to the Collector, Boudh for approval of alienation of Ac. 31.510 decl. as scheduled below in favour of the Forest, Environment & Climate Change Department towards Compensatory Afforestation of Forest Land diverted for Khurda-Bolangir New BG Rail Link Project. Officer-In-Charge Computer Call Tahasil Office, Harabhanga

Schedule- L T)

al, 1964)

Sl. No. of Order & Date	Order with initials of the Magistrate	Office Note as to action taken on order (if any) and date
1	2	3

Land Schedule

Mouza- **Radhanagar**

Khata No	Plot No	Total Area in A.	Area Applied in Ac.	Kissam
123 (Rakhita)	554	12.890	12.890	Gramya Jungle
	562	10.880	10.880	
	566	7.740	7.740	
Total		31.510	31.510	

(Dictated)

12/4/2023

. Sub-Collector, Boudh

12/4/2023

SUB- COLLECTOR, BOUDH

Officer-In-Charge
Computer Call
Tahasil Office.Harabhanga

Schedule- LIII – Form No. ...

(CONTINUATION OF ORDER SHEET)

(Paragraph 207 (1) of Orissa Record Manual, 1964)

Sl. No. of Order & Date	Order with initials of the Magistrate	Office Note as to action taken on order (if any) and date
1	2	3

This case is put up today on receipt of Alienation Case Record from the Sub-Collector, Boudh. Gone through the case record submitted by the Tahasildar, Harabhanga vide his letter No. 1265 dt. 06/04/2023 with land schedule of village Radhanagar for alienation of Government land in favour of Forest, Environment & Climate Change Department towards Compensatory Afforestation of Forest Land diverted for Khurda-Bolangir New BG Rail Link Project.

The Tahasildar, Harabhanga has observed all formalities before submitting the case record for approval & Sub-Collector has recommended the case record for approval.

As per Notification No. 46106 dt. 04/12/2013 of the R & D.M Deptt. Odisha, & Rule 15-A of OGLS amendment Rules, 2013, the Collector has full power for sanction of alienation in favour of Linier Projects like Railway Projects.

In view of the above facts Ac. 31.510 decl. of lands in village Radhanagar as scheduled below in CR No-157/2022 is approved in favour of the Forest, Environment & Climate Change Department towards Compensatory Afforestation of Forest Land diverted for Khurda-Bolangir New BG Rail Link Project.

Land Schedule

Mouza- **Radhanagar**

Khata No	Plot No	Total Area in A.	Area Applied in Ac.	Kissam
123 (Rakhita)	554	12.890	12.890	Gramya Jungle
	562	10.880	10.880	
	566	7.740	7.740	
Total		31.510	31.510	

Return the case record to Tahasildar, Harabhaga to taking steps accordingly

Dictated)

Collector, Boudh

12/4/2023

COLLECTOR, BOUDH.

Officer-In-Charge
Computer Cell
Tahasil Office, Harabhanga

Alderoh Case no 157/2

15.4.23

This case is taken up today after returned from the District Office letter no. 3040 dt.15.04.023 from Deputy Collector, Revenue Collector, Boudh that, the Collector,Boudh has been pleased to approved alienation case record in favour of the Forest, Environment and climate change Department towards Compensatory afforestation of Forest land diverted for Khurda-Bolangir New BG Rail Link Project from KM 143.33 to 180.00 as per land schedule given below.

Land Schedule

Mouza- Radhanagar

Khata No.	Plot No.	Kisam	Applied Area
123 (Rakhita)	554	Gramya Jungle	12.89
	562	Gramya Jungle	10.88
	566	Gramya Jungle	7.74
Total			31.51

Hence send the case record to Record Keeper Computer Cell for correction of ROR as per my order in vernacular as follows.

ORDER IN ORIYA

ରାଧାନଗର, ଖାତା ନଂ 123 (ରକ୍ଷିତ) ପ୍ଲଟ ନଂ 554, 562 ଓ 566 ବିଶିଷ୍ଟ 12.89, 10.88 ଓ 7.74 ଏକର ତଥା 31.51 ଏକର ଗ୍ରାମ ଜଙ୍ଗଲକୁ ଦାନବିକୃତ କରି ଜମି, ପରିବେଶ ଓ ଜଳବାୟୁ ପରିବର୍ତ୍ତନ ବିଭାଗ, ଓଡିଶା ସରକାରଙ୍କ ନାମେ ନାମଜାରୀ କରିବାକୁ ଏବଂ ଖୁର୍ଦ୍ଦା ବୋଲାଙ୍ଗିର ନୂତନ ବ୍ରଡଗେଜ ରେଳ ପଥ ପ୍ରକଳ୍ପ ପାଇଁ ଏହି ଜମିର ନୂତନ ରେକର୍ଡ ପ୍ରସ୍ତୁତ କର ।

Close the case and consign the case record to Record Room.

(Dict)

Tahasildar, Harabhanga

Tahasildar, Harabhanga

Officer-In-Charge
Computer Cell
Tahasil Office,Harabhanga

RK to call prepare ROR

15-4-23

OFFICE OF THE COLLECTOR AND DISTRICT MAGISTRATE, BOUDH
(REVENUE SECTION)

No 3040 / XXIII-05/22/ Date 15.04, 2023

To

The Tahasildar, Harbhanga.

Sub- Return of 2 no. of approved alienation case record in favour of the Forest, Environment and Climate change Department towards Compensatory Afforestation of Forest Land diverted for Khurda-Bolangir New BG Rail Link Project in Mouza Radhanagar.

Sir,

With reference to the subject cited above, I am to return herewith the approved alienation case record in favour of the Forest, Environment and Climate change Department toward Compensatory Afforestation of Forest Land diverted for Khurda-Bolangir New BG Rail Link Project in Mouza Radhanagar.

Hence, you are requested to do the needful for ROR correction. Receipt of the case record please be acknowledged.

Encl-As above

Yours faithfully,

13/04/2023

Dy. Collector, Revenue,
Collectorate, Boudh.

C.A No. 13 dt 24/01/24

	Rs	Ps
Cost for		
Application for copies	3	00
Search fee	2	00
Cost for	40	00
Copy fee for Printed Copies	100	00
TOTAL	105/-	

24/01/24
Computer Cell
Tahasil Office, Harabhanga

29.01.24
Officer-In-Charge
Computer Call
Tahasil Office, Harabhanga

Certified Copy.

ଖତିୟାନ

ପରିଶିଷ୍ଟ - କ		ମୌଜା	: ରାଧା ନଗର	ତହସିଲ	: ହରଭଙ୍ଗା
ଫର୍ମ ନଂ - 99		ଥାନା	: ବୌଦ୍ଧ	ତହସିଲ ନମ୍ବର	:
ପରିଚ୍ଛେଦ - 402		ଥାନା ନମ୍ବର	: 338	ଜିଲ୍ଲା	: ବୌଦ୍ଧ

୧) ଖତିୟାନର କ୍ରମିକ ନମ୍ବର	୨)ଜମିଦାରଙ୍କ ନାମ ଓ ଖେୱାଟ ବା ଖତିୟାନର କ୍ରମିକ ନମ୍ବର	୩) ପ୍ରଜାର ନାମ, ପିତାର ନାମ , ଜାତି ଓ ବାସସ୍ଥାନ
127	ଓଡିଶା ସରକାର ଖେୱାଟ ନମ୍ବର 1	ଜଙ୍ଗଲ, ପରିବେଶ ଓ ଜଳବାୟୁ ପରିବର୍ତ୍ତନ ବିଭାଗ , ଓଡିଶା ସରକାର ।

୪) ସ୍ୱତ୍ୱ	୫) ଦେୟ					୬) କ୍ରମବର୍ଦ୍ଧନଶୀଳ ଖଜଣାର ବିବରଣୀ
ରୟତି	ଜଳକର	ଖଜଣା	ସେସ	ନିସ୍ତାର ସେସ ଓ ଅନ୍ୟାନ୍ୟ ସେସ ଯଦି କିଛି ଥାଏ	ମୋଟ	
		0.00	0.00	0.00	0.00	

୭) ବିଶେଷ ଅନୁସଙ୍ଗ ଯଦି କିଛି ଥାଏ	Corrected vide order of the Tahasildar, Harabhanga on dtd 3.11.2022 &12.04.2023 in Alienation Case No.158/2022 (LRMS Case No.747/2023).

BLANK SPACE FOR STAMPING

ଅନ୍ତିମ ପ୍ରକାଶନ ତାରିଖ : 16/04/1998

ଖଜଣା ଧାର୍ଯ୍ୟ ତାରିଖ :

17-4-23

Tahasildar,Harabhanga
(Charichhak)

ରାଷ୍ଟ୍ରୀୟ ସୂଚନା ବିଜ୍ଞାନ କେନ୍ଦ୍ର ,ଓଡିଶା

15/04/2023

ଖତିୟାନର କ୍ରମିକ ନଂ : 127			ମୌଜା : ରାଧା ନଗର				ଜିଲ୍ଲା : ବୌଦ୍ଧ	
ଚକ ନମ୍ବର	ଚକଭୁକ୍ତ ହୋଇଥିବା ପ୍ଲଟ	ଚକଭୁକ୍ତ ହୋଇନଥିବା ପ୍ଲଟ	କିସମର ବିସ୍ତାରିତ ବିବରଣୀ ଓ ଚୌହଦି	ରକବା			ଚକଭୁକ୍ତ ହୋଇନଥିବା ଜମିର କିସମ	ମନ୍ତବ୍ୟ (ଅନ୍ୟ ବିବରଣୀ ସହ କୌଣସି ପ୍ରଜା ବା ବ୍ୟକ୍ତିଙ୍କର ସ୍ୱାର୍ଥ ବା ସତ୍ତ୍ୱ ଥିଲେ ତାହା ଏଠାରେ ଉଲ୍ଲେଖ ହେବ)
				ଏ	ଡ଼ି	ହେକ୍ଟର		
୮	୯	୧୦	୧୧	୧୨		୧୩	୧୪	୧୫
		576		9	930	4.0185	ପତିତ	ଖା.ଖା.ନଂ.- .120
		576/619		0	800	0.3237	ଆଟ	ଖା.ଖା.ନଂ.- .120
		576/658		2	000	0.8094	ଆଟ	ଖା.ଖା.ନଂ.- .120
		576/649		2	200	0.8903	ଆଟ	ଖା.ଖା.ନଂ.- .120
		576/660		2	500	1.0117	ଆଟ	ଖା.ଖା.ନଂ.- .120
		576/624		2	500	1.0117	ଆଟ	ଖା.ଖା.ନଂ.- .120
		576/659		2	000	0.8094	ଆଟ	ଖା.ଖା.ନଂ.- .120
		576/629		2	000	0.8094	ଆଟ	ଖା.ଖା.ନଂ.- .120
		8 plots		23	930	9.6841		

ରାଷ୍ଟ୍ରୀୟ ସୂଚନା ବିଜ୍ଞାନ କେନ୍ଦ୍ର ,ଓଡିଶା

15/04/2023

17-4-23

Tahasildar,Harabhanga
(Charichhak)