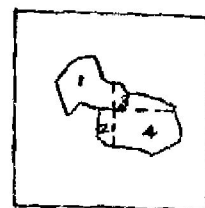


DGPS MAP SHOWING COMPENSATORY AFFORESTATION AREA OF 6.111 HA/15.000 AC IN LIEU OF FOREST AREA PROPOSED FOR DIVERSION FOR IMPROVEMENT OF ROAD FROM KHARABHUIN PWD ROAD CHHAK TO KHANDAHATA P.S ROAD VIA-SANKULEI,GHANTABANIA,PANASAPUTU ROAD IN HARABHANGA TAHASIL UNDER BOUDH DISTRICT.

ମୌଜା କୁଚପାଜୁ, ପିଟ ନଂ ୧
ଥାନା ପୁରୁଣାକଟକ ନଂ ୮୪
ବୌଦ୍ଧ ଜିଲ୍ଲା ନଂ ୪୨
KUCHAPAJU, SHEET No.1
Thana Purunakatak No.84
ଜିଲ୍ଲା ପଞ୍ଚାୟତ
ସ୍କେଲ ୧୨" = ୧ ମାଇଲ Scale 16" = 1 Mile
ସନ ୧୯୮୮ - ୮୯ Year 1988 - 89

Index to sheets



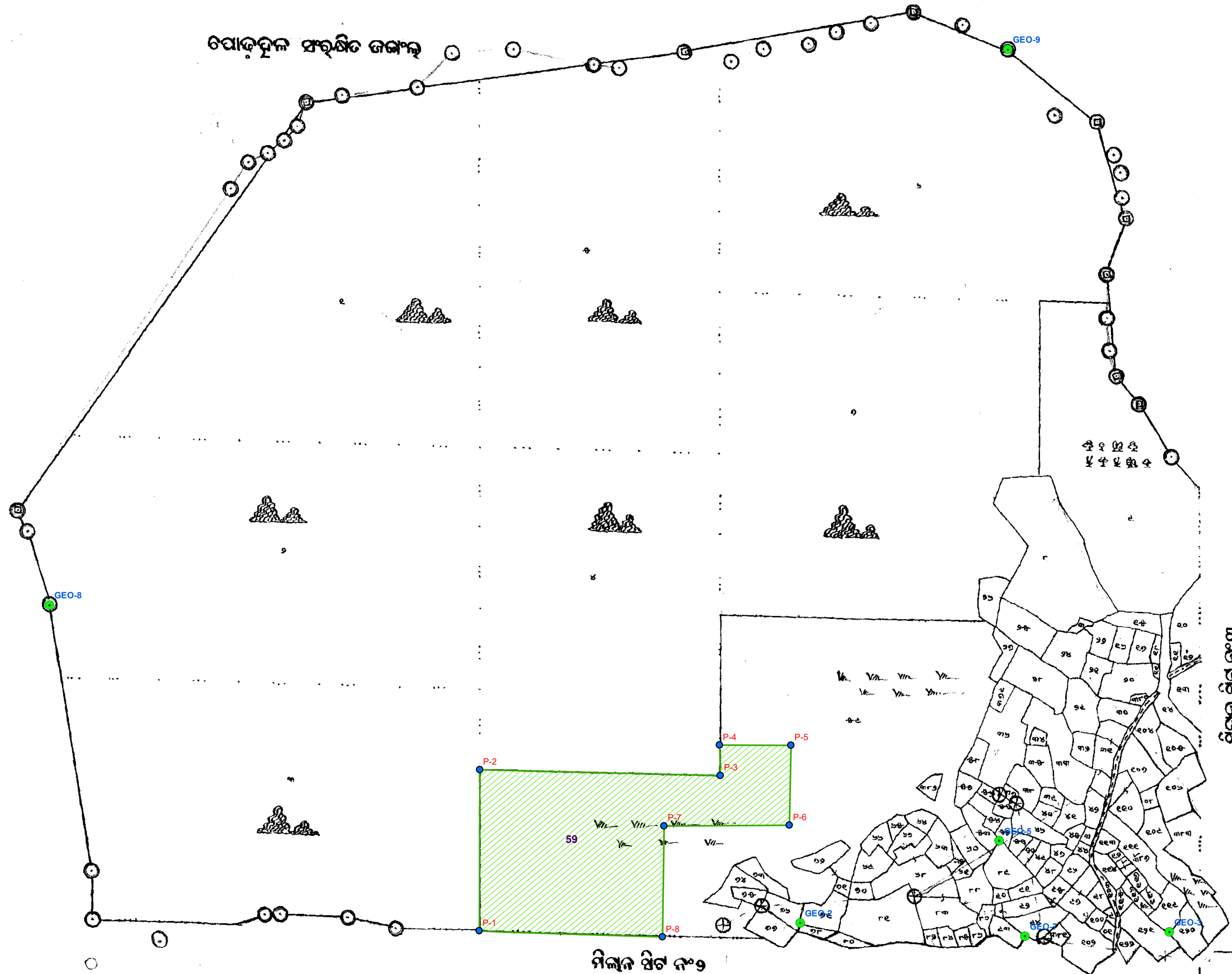
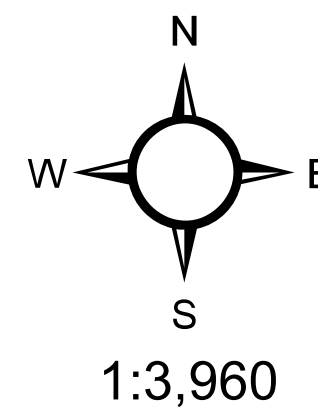
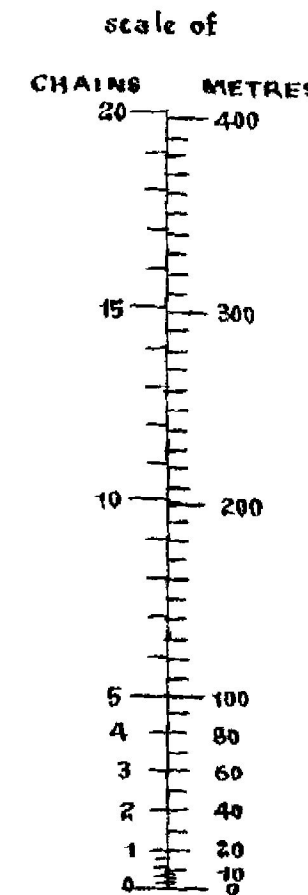
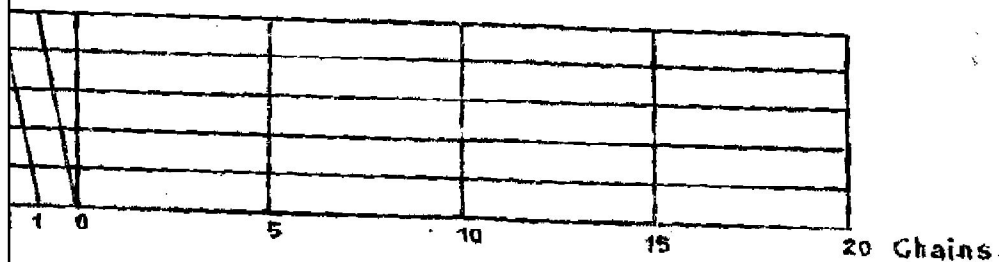
- DGPS Survey of Compensatory Afforestation Land in lieu of forest area proposed for diversion for Improvement of Road from Kharabhuin PWD road chhak to Khandahata P.S. road via-Sankulei, Ghantabania, Panasaputuli road of the Superintending Engineer, Boudh (RW) Division has been carried out through M/s Consultancy for Engineering & Environment Planning, Bhubaneswar.
- DGPS survey co-ordinates are verified by ORSAC. Also map showing Compensatory landis verified with surveyed points & compared with ortho rectified Cartosat-1 satellite image and found that maps are correct at a confidence level of 95%.
- All the compensatory area comes in part of plot no.59 of Kuchpaju village, Harabhanga Tahsil, Boudh district.
- Total Compensatory area works out to 6.114Ha. from the submitted .shp files against allotted area of 6.111 Ha./15.100Ac.as per submitted land record.



Certified that this map has been finally framed and a copy of it has been finally published in accordance with rule 29 read with rule 60 of O.S.&S.rules, 1962 on 30th November 1988.



Settlement Officer.



DGPS SURVEYED GEOREFERENCED POINT						
SL NO	MAP ID	POINT ID	LATITUDE	LONGITUDE	EASTING	NORTHING
1	GEO-2	GEO-2	20°28'57.39728"	84°26'29.22888"	233120.230	2266974.514
2	GEO-3	GEO-3	20°28'57.25957"	84°26'45.31711"	233586.551	2266962.991
3	GEO-5	GEO-5	20°29'00.90050"	84°26'37.84239"	233371.614	2267078.384
4	GEO-7	GEO-7	20°28'56.99928"	84°26'39.02831"	233404.118	2266957.830
5	GEO-8	GEO-8...	20°29'09.97038"	84°25'56.32050"	232172.303	2267376.257
6	GEO-9	GEO-9...1	20°29'33.39325"	84°26'37.68233"	233382.594	2268078.059

DERIVED CO-ORDINATES OF FOREST BOUNDARY PILLARS				
SL NO	POINT ID	LATITUDE	LONGITUDE	NORTHING
1	P-1	20°28'56.86680"	84°26'15.25560"	232714.915
2	P-2	20°29'03.48000"	84°26'15.16920"	232715.618
3	P-3	20°29'03.39360"	84°26'25.65600"	233019.524
4	P-4	20°29'04.64280"	84°26'25.59120"	233018.278
5	P-5	20°29'04.67880"	84°26'28.71240"	233108.712
6	P-6	20°29'01.39920"	84°26'28.69440"	233106.702
7	P-7	20°29'01.29480"	84°26'23.24040"	232948.486
8	P-8	20°28'56.73000"	84°26'23.24040"	232946.290

STATISTICS OF COMPENSATORY AFFORESTATION LAND IN VILLAGE KUCHPAJU, HARABHANGA TAHASIL, BOUDH IN LIEU OF FOREST LAND TO BE DIVERTED FOR IMPROVEMRNT OF ROAD FROM KHARABHUIN PWD ROAD CHHAK TO KHANDAHATA P.S ROAD VIA SANKULEI, GHANTABANIA, PANASAPUTULI ROAD OF THE SUPERINTENDING ENGINEER, RW DIVISION, BOUDH

SL NO	VILLAGE NAME	PLOT NO	KISSAM	AIQURED AREA AC.	AIQURED AREA HA.(CONV)	MAP AREA(HA)
1	KUCHPAJU	59	PATITA	15.100	6.111	6.114
TOTAL AREA				15.100	6.111	6.114

22-11-22
ADENIGAR P
22-11-22
superintending Engineer
Rural Works Division, Boudh
Tahasildar, Harabhanga
Charichhak

LEGEND
CA LAND
DGPS SURVEYED GEOREFERENCED POINT
DERIVED FOREST PILLARS

Surveyed & Prepared By :
22-11-22
Consultancy For Engineering & Environment Planning
Plot No-286/6427, sailashree Vihar, Bhubaneswar-751021
Whatsapp: +91-8783540484, Mob: +91-8917442494
Mail us: contact.ceep@gmail.com, www.ceep.in