



ମିଳିତ ଶୀର୍ଷକପୃଷ୍ଠା ଓ ଫ୍ଲାଇ ଫିଲ୍ଡ
(COMBINED TITLE PAGE & FLY LEAF)

[ଓଡ଼ିଶା ଅଭିଳେଖା ପ୍ରକରଣ ପୁସ୍ତକ, ୧୯୭୪ ର ପାରାଗ୍ରାହ ୭୦୭ (୫ ବ୍ରହ୍ମବ୍ୟାସ)]

ପ୍ରଥମ ପୃଷ୍ଠା--

କ୍ଷେପକ Alienism ବିଭାଗ/ ଶାଖା / ଭାଗ ବିଭାଗ
ରେକର୍ଡିଂର ସଂଖ୍ୟା _____ ର ବର୍ଷର ମାମଲା ସଂଖ୍ୟା Alienism Desro 13/23
ପ୍ରାମାଣ ନାମ Kuchipudi ଆକାର ନାମ Harabhang ସଂଖ୍ୟା _____
ପ୍ରକାର Harabhang { କିଲ୍ଲା Baudh
ଆବେଦନକାରୀ { ଅପର ପକ୍ଷ
DPO, Baudh ବର୍ଷର _____ ଅଧିକୃତ ଅନୁମୋଦିତ

ନିଷ୍ପତ୍ତି ତାରିଖ _____ ଅଭିଳେଖାକ୍ରମ (Record Room) ରେ ପ୍ରାପ୍ତ ତାରିଖ _____

କ୍ରମିକ ସଂ.	କାରକର ବର୍ଣ୍ଣନା	ବାହାର କରିବା ତାରିଖ	ପୃଷ୍ଠା ସଂଖ୍ୟା	ସ୍ଥାନର ମୂଲ୍ୟ	କାରକର ଶ୍ରେଣୀ	ମନ୍ତବ୍ୟ
1	2	3	4	5	6	7
	(Forest, Environment and climate change)					
1.	Order Sheet	4.7.23	6			
2.	Alienism Form No 1(A) (1+3) Set	1.6.23	12	250.00		
3.	Authenticity letter for Alienism Form No 1(A) (1+3) Set		1			
4.	L.H. 339704 2.6.23 DPO, Baudh		1			
5.	ROR copy of photo 20		2			
6.	L.H. 2116 04 4.7.23 of Tahasildar Harabhang		1			
7.	Spelt visit memo. ending		1			
8.	ending report of R. Adeniyem Baudh		1			
9.	L.H. 88 04 6.7.23		1			
10.	Tracy copy		1			
11.	Land shedule		1			
12.	marksheet 10.28 04 7.23		1			
13.	marksheet 6.7.23 04 23.8.23		1			

Shit S
Officer In Charge
Computer Cell
Tahasil Office, Harabhang

13. ~~Forest~~ Shit S
14. R. Adeniyem Baudh

ବିବରଣ ପୃଷ୍ଠା -

2

କ୍ରମିକ ସଂ.	କାର୍ଯ୍ୟର ବର୍ଣ୍ଣନା	ଦାୟର କରିବା ତାରିଖ	ପର୍ଯ୍ୟ ସଂଖ୍ୟା	ଆମର ମୂଲ୍ୟ	କାର୍ଯ୍ୟର ଶ୍ରେଣୀ
1	2	3	4	5	6
15	ordersheet	15.9.23 24.11.23	2	-	-
16	L.No. 2911/15-9-23 & L.No 3315/20-11.23 Tehsildar Ranchhyc	-	2	-	-
17	Chs 5769/4.11.23 2 DPO, Boudha	24.11.23	1	-	-



Officer In Charge
 Computer Cell
 Tahasil Office, Harabhanga

ନଥିଲେ କାର୍ଯ୍ୟର କ୍ରମିକ ସଂଖ୍ୟା

କ
 ଖ
 ଗ
 ଘ

ଆମର ମୋର ମୂଲ୍ୟ

ଶ୍ରେଣୀ ବିନ୍ୟାସ
 ତୁଳନା କରାଗଲା ଓ ଠିକ୍ ବୋଲି ଜଣାଗଲା

**OFFICE OF THE COLLECTOR
& DISTRICT MAGISTRATE,
BOUDH**



Telephone. -06841-222203(O)
06841-222204(F)
E-mail - dm-boudha@nic.in
revenue@rediffmail.com
Jana Seva Marg,
At/Po- Boudhgarh,
Dist.-Boudh, PIN-762014

No. 11111/Revenue/5/12/2023

Dt. 29/12/2023

To,

The Tahasildar, Harabhanga

Sub:- Return of of duly approved case records for Alienation of Govt land for allotment in favour of Forest Environment and Climate Change Department towards Compensatory Afforestation in lieu of diversion of 6.098 ha of forest land for improvement of road from Kharabhuin PWD road to Khandahata P.S. road at Kuchpaju

Madam,

With reference to the subject cited above I am to send herewith duly approved Alienation case record no 17/2023 for Alienation of Govt land for allotment in favour of Forest Environment and Climate Change Department towards Compensatory Afforestation in lieu of diversion of 6.098 ha of forest land for improvement of road from Kharabhuin PWD road to Khandahata P.S. road at Kuchpaju.


You are requested to take necessary steps for ROR correction

Receipt of case record may be please be acknowledge.

Encl:- As above

Your faithfully


Deputy Collector, Revenue Section
Collectorate, Boudh




Officer In Charge
Computer Cell
Tahasildar Office, Harabhanga

Schedule- LIII – Form No. 320



(ORDER SHEET)

(Paragraph 207 (1) of Orissa Record Manual, 1964)

From..... to..... to the Year 2023

Tahasil:- Harabhanga P.S.:- Harabhanga Village: Kuchapaju No.
Boudh Sub-Division:-Boudh Alienation Case No 18 /2023

Dist:-

Nature of Case: **Alienation (Forest, Environment and Climate Change)**

Order & Date	Order with initial of the Authority	Office Note & Compliance.																		
1	2	3																		
04.03.2023	<p>This case is put up today.</p> <p>The District Forest Officer, Boudh, District Boudh has requested for alienation of Govt. land in' Form 'I-A measuring an area of Ac.15.1 dec in the village Kuchapaju for raising of compensatory afforestation in lieu of diversion of 6.098 Ha. Of Forest land improvement of road from Kharabhuin PWD road Chhak to Khandahataa P.S road. as per the land schedule given below.</p> <p style="text-align: center;">LAND SCHEDULE</p> <table border="1"><thead><tr><th>Mouza</th><th>Khata No</th><th>Plot No.</th><th>Kisam</th><th>Total area</th><th>Area required</th></tr></thead><tbody><tr><td>Kuchapaju</td><td>20 (AJA)</td><td>59</td><td><u>Patita</u></td><td>Ac37.9300</td><td>Ac. 15.1</td></tr><tr><td>Total</td><td></td><td></td><td></td><td></td><td>Ac. 15.1dec</td></tr></tbody></table> <p>Register a case. Ask Record Keeper to verify the ROR position of the case land and report. R.I. Adenigarh is directed to submit the field enquiry report within 3 days to the undersigned.</p> <p>Put up for spot vist.</p> <p>(Dictated)</p> <p><i>[Signature]</i> Tahasildar, Harabhanga</p> <p><i>[Signature]</i> 05/3/23 Tahasildar, Harabhanga</p>	Mouza	Khata No	Plot No.	Kisam	Total area	Area required	Kuchapaju	20 (AJA)	59	<u>Patita</u>	Ac37.9300	Ac. 15.1	Total					Ac. 15.1dec	<p>ROR Verified & found correct</p> <p><i>[Signature]</i> Dealing Assistant, ROR Tahsil Office, Harabhanga</p>
Mouza	Khata No	Plot No.	Kisam	Total area	Area required															
Kuchapaju	20 (AJA)	59	<u>Patita</u>	Ac37.9300	Ac. 15.1															
Total					Ac. 15.1dec															

[Signature]
Officer In Charge
Computer Cell
Tahasil Office, Harabhanga



2

Order with initial of the Authority

2

This case is put up today.

Visited the spot with the Revenue Inspector, Adenigarh and conducted local enquiry in presence of the villagers. Spot visited on dt. 07.07.23 the following schedule of land with reference to the village Map. It is found that, the land is free from encroachment and there is valuable tree growth standing over the case land, also there is no irrigation facility and the land is suitable for raising of compensatory afforestation in lieu of diversion of 6.098 Ha. Of Forest land improvement of road from Kharabhuin PWD road Chhak to Khandahataa P.S road at Kuchpaju. The spot visit memorandum is enclosed in the separate sheet.

LAND SCHEDULE

Mouza	Khata No	Plot No.	Kisam	Total area	Area required
Kuchpaju	20 (AJA)	59 / 396	Patita	Ac37.9300	Ac. 15.1
Total					Ac. 15.1dec

Issue General proclamation notice inviting public objection if any for a period of 30 days vide Sub-Rules 5,6 of Rule 5 of OGLS Rules 1983.

Put up after 30 days

(Dictated)

Tahasildar, Harabhanga

Tahasildar, Harabhanga

Shif S
Officer In Charge
Computer Cell
Tahasil Office, Harabhanga

Chaudhary
Rec. No. 118/2023
M. 441-190 of 19/07/2023
5.11.2024



3

Date

Order with initial of the Authority

Office Note & Compliance.

1

2

3

P-8-23


This case is put up today. The District Forest Officer, Boudh, District Boudh has requested for alienation of Govt. land in Form 'I-A' measuring an area of Ac.15.1 dec in the village Kuchapaju for raising of compensatory afforestation in lieu of diversion of 6.098 Ha. Of Forest land improvement of road from Kharabhuin PWD road Chhak to Khandahataa P.S road. as per the land schedule given below.

LAND SCHEDULE

Mouza	Khata No	Plot No.	Kisam	Total area	Area required
Kuchpaju	20 (AJA)	59	<u>Patita</u>	Ac37.9300	Ac. 15.1
Total					Ac. 15.1dec

Spot visit memorandum is attached with the case record. Visited the spot alongwith R.I. Adenigarh. It is found that, there is valuable tree growth on the case land and the land is free from encroachment. The land is not fit for any sairat sources. The land is suitable for the purpose i.e. raising of compensatory afforestation in lieu of diversion of 6.098 Ha. Of Forest land improvement of road from Kharabhuin PWD road Chhak to Khandahataa P.S road.

General proclamation notice inviting objection has been published vide Sub Rules 5, 6 of Rule 5 of OGLS Rules 1983 by beat of drum and affixing a copy of same at conspicuous place of the village. A copy of proclamation forwarded to concerned Gram Panchayat Office and a period of thirty day allowed for filling objection. No objection has been received from any corner during the stipulated time period.


Officer In Charge
Computer Cell
Tahasil Office, Harabhanga



Order with initial of the Authority

Office No.
Compliance.

1

3

10-8-23

In view of the facts stated above, the applied land as schedule below is proposed to be settled of Govt. land in favour of Forest, Environment & Climate Change Department towards Compensatory Afforestation of Forest land in lieu of diversion of 6.098 Ha. Of Forest land improvement of road from Kharabhuin PWD road Chhak to Khandahataa P.S road. No Premium is impound to the Govt. Department (except commercial purpose) & Education institution. Further, as per rule 283(1) of OGFR Vol.1 read with the Finance Department memo no. 26279/F dt.9.6.1999, when any land or building is transferred from one department to another State Government Department, the transfer shall be free from all charges except when the property is transferred to or from a commercial department in which case the full market value of it will be charged. Hence the requisitioning authority is eligible for settlement of lands free from all charges.

LAND SCHEDULE

Mouza	Khata No	Plot No.	Kisam	Total area	Area required
Kuchpaju	20 (AJA)	59	<u>Patita</u>	Ac37.9300	Ac. 15.1
Total					Ac. 15.1dec


Hence, alienation case record no. 17/2023 is submitted to the Sub-Collector, Boudh for onward transmission to the Collector, Boudh as per Rule (Sl. Rule 15-A) read with Schedule-II of OGLS Rules 1983 as he is empowered to sanction the settlement of Govt. land in favour of Linier Project (Department). So, the above schedule land Ac 15.1 dec of village Kuchpaju is sanction in favour of Forest, Environment & Climate Change Department towards Compensatory Afforestation of Forest land in lieu of diversion of 6.098 Ha. Of Forest land improvement of road from Kharabhuin PWD road Chhak to Khandahataa P.S road as per Odisha Govt. land settlment rules, 1983.

(Dictated)



Tahasildar, Harabhanga


Tahasildar, Harabhanga

Officer In Charge
Computer Cell
Tahasi Office, Harabhanga



5

Order & Date	Order with initial of the Authority	Office Note & Compliance.
1	2	3
01.09.2023	<p>This case is put up today after returned the case record from the Deputy Collector, Revenue Collectorate, Boudh vide his letter no. 6998 dt. 23.8.2023 which is enclosed in the case record. The Deputy Collector, Revenue Collectorate, Boudh finding error and deficiencies for comply the error and deficiencies as noted below .</p> <ol style="list-style-type: none">1. The completed combined Title page should be attached to the case record when sending it to the Higher Authority.2. There are 2 types of map (Trace cloth and Trace paper) attached with the case record which are countersigned by Tahasildar Harabhanga and R.I. Adenigarh. The land demarcated for Alienation are differ in both map. The difference must be clarify.3. As per the spot visit memorandum there is valuable tree growth standing over the case land. Details of valuable tree growth on the involved land should be provided.4. Proclamation issue date must be mentioned on the proclamation. <p>Hence, direct to the Revenue Inspector, Adenigarh for submit the enquiry report for comply the error and deficiencies</p> <p>(Dictated)  1/9/23 Tahasildar, Harabhanga</p> <p> 1/9/23 Tahasildar, Harabhanga</p>	


Officer In Charge
Computer Cell
Tahasil Office, Harabhanga



6

Order with initial of the Authority

Office Note &
Compliance

1

3

05.09.2023

This case is put up today. Perused the case record. The Revenue Inspector, Adenigarh submitted the enquiry report vide his letter no. 106 dt. 02.09.2023 alongwith the fresh tracing cloth measuring an area of Ac15.10 dec out of Ac 37. 93. Further it is reveals that, there is full of valuable tree growth like, Shala Tree, Piashala tree, Kuruma tree, Sahaja Tree, Sena tree, Karada tree and Dhaua tree etc are available over the suit land

Hence, alienation case record no. 17/2023 is re submitted to the Sub-Collector, Boudh after duly comply the objection vide District Office letter no. 6998 dt. 23.8.2023 in continuation to pass order dtd. 10.08.2023 for onward transmission to the Collector, Boudh as per Rule (Sl. Rule 15-A) read with Schedule-II of OGLS Rules 1983 as he is empowered to sanction the settlement of Govt.land in favour of Linier Project (Department). So, the above schedule land Ac 15.1 dec of village Kuchpaju is sanction in favour of Forest, Environment & Climate Change Department towards Compensatory Afforestation of Forest land in lieu of diversion of 6.098 Ha. Of Forest land improvement of road from Kharabhuin PWD road Chhak to Khandahataa P.S road as per Odisha Govt.land settlent rules, 1983.

(Dictated)





Tahasildar, Harabhanga


Tahasildar, Harabhanga

Officer In Charge
Computer Cell
Tahasil Office, Harabhanga



7

Order & Date		Office Note & Compliance.
1	2	3
15.09.2023	<p>This case is put up today. As per verbal order of district, office, Collectorate, Boudh , the Divisional Forest Officer, Boudh requested to submit the details of valuable tree growth on the involved land for settlement of Compensatory afforestation , at village Kuchapaju,</p> <p>Put up on 20.10.2023</p> <p>(Dictated)</p> <p> Tahasildar, Harabhanga</p> <p> Tahasildar, Harabhanga</p>	<p>2.10.2023/539-23</p>
20.10.2023	<p>This case is put up today. No report has been received vide this office letter no. 2971 dt.15.9.2023 from the Divisional Forest Officer, Boudh regarding the details of valuable tree growth on the involved land for settlement of Compensatory afforestation , at village Kuchapaju,</p> <p>Hence issue reminder to the Divisional Forest Officer, Boudh for submission the report</p> <p>Put up after receipt of letter from Divisional Forest Officer, Boudh</p> <p>(Dictated)</p> <p> Tahasildar, Harabhanga</p> <p> Tahasildar, Harabhanga</p>	<p>2.10.2023/3315 dt.20/10/23</p>


Officer In Charge
Computer Cell
Tahasil Office, Harabhanga

8

Order with initial of the Authority	Office Note & Compliance.
1	2
24.11.2023	3
	<p>This case is taken up today after the received the report from the Divisional Forest Officer, Boudh vide his letter no. 5709 dtd. 04.11.2023 which is enclosed in the case record It is reveals from the report that,CA land has already been jointly inspected by Revenue & Forest Officials on dtd. 23.08.2022 and no reverification of the valuable vegetation of the land is required and also he is requested to process the mutation in favour of State Forest Department.</p> <p>Hence, alienation case record no. 17/2023 is re submitted to the Sub-Collector, Boudh after duly comply the objection vide District Office letter no. 6998 dt. 23.8.2023 in continuation to pass order dtd. 10.08.2023 and dt.5.9.2023 for onward transmission to the Collector, Boudh as per Rule (Sl. Rule 15-A) read with Schedule-II of OGLS Rules 1983 as he is empowered to sanction the settlement of Govt.land in favour of Linier Project (Department). So, the above schedule land Ac 15.1 dec of village Kuchpaju is sanction in favour of Forest, Environment & Climate Change Department towards Compensatory Afforestation of Forest land in lieu of diversion of 6.098 Ha. Of Forest land improvement of road from Kharabhuin PWD road Chhak to Khandahataa P.S road as per Odisha Govt.land settlment rules, 1983.</p> <p>(Dictated)</p> <p>Tahasildar,Harabhanga</p> <p>Tahasildar,Harabhanga</p> <p>Officer In Charge Computer Cell Tahasil Office, Harabhanga</p>





9

Schedule- LIII – Form No. 321

(CONTINUATION OF ORDER SHEET)

(Paragraph 207 (1) of Orissa Record Manual, 1964)

Sl. No. of Order & Date	Order with initials of the Magistrate	Office Note as to action taken on order (if any) and date
1	2	3

11/12/2023

This case is put up today on receipt of Alienation Case Record from the Tahasildar, Harabhanga vide his letter No. 3652 dt. 24.11.2023.

This is a case for alienation of Ac 15.100 Dec of Govt land as scheduled below in favour of Forest, Environment & Climate Change Department towards Compensatory Afforestation of Forest Land in lieu of diversion of 6.098 ha of forest land for improvement of road from Kharabhuin PWD road to Khandahata P.S. road.. The Divisional Forest Officer, Boudh has filed requisition for the purpose on being authorised to that effect by the user department.

Gone through the case record along with the spot visit memorandum dt 07.07.2023 by Tahasildar, Harabhanga and R.I. Adenigad and enquiry report of the Revenue Inspector, Adenigarh. From the report it is revealed that, the case land is in rural area and there is no encroachment or irrigation facilities on it. There is no sairat source exist on the land. There are valuable trees growth in the land proposed for alienation.

However as per report of Divisional Forest Officer, Boudh cited in letter no 5709 dt 04.11.2023 that as per the Forest Conservation Rule 2022 states in Para 11(1-a) the calculation of valuation is immaterial and further the programme of improvement of forest crop on the Kuchpaju CA land has already been proposed and approved by the competent authority i.e. Principal Chief Conservator of Forests , Forest Division & Nodal Officer , FC Act. Odisha , Bhubaneswar and for the raising CA, area has been identified in Manakadakhesa Reserve Forest which is also approved by the competent authority (Copy enclosed in the Case Record).

[Signature]
Officer In Charge
Computer Cell
Tahasil Office, Harabhanga

Schedule- LIII - Form No. 321

(CONTINUATION OF ORDER SHEET)

(Paragraph 207 (1) of Orissa Record Manual, 1964)

Sl. No. of Order & Date	Order with initials of the Magistrate	Office Note as to action taken on order (if any) and date															
1	2	3															
	<p>General proclamation notice inviting objection, if any, was published by beat of drum and no objection received during the stipulated period. Tahasildar Harabhanga has complied all objection raised by the District office and observed all formalities before submitting the proposal for Alienation.</p> <p>As per Notification No. 46106 dt. 04/12/2013 of the R & D.M Deptt. Odisha, & Rule 15-A of OGLS amendment Rules, 2013, the Collector has full power for sanction of alienation in favour of linear Projects.</p> <p>In view of the above facts, I am inclined to recommend this proposal to the Collector, Boudh for approval of alienation of Ac. 15 100 decl. of lands in village Kuchpaju as scheduled below in favour of the Forest, Environment & Climate Change Department towards Compensatory Afforestation of Forest Land in lieu of diversion of 6.098 ha of forest land for improvement of road from Kharabhuin PWD road to Khandahata P.S. road.</p> <p style="text-align: center;">Land Schedule Mouza- Kuchpaju</p> <table border="1" data-bbox="375 1496 1312 1742"> <thead> <tr> <th>Khata No</th> <th>Plot No</th> <th>Total Area in acre</th> <th>Area Applied</th> <th>Kissam</th> </tr> </thead> <tbody> <tr> <td>20 (AJA)</td> <td>59</td> <td>38.700</td> <td>15.100</td> <td>Patita</td> </tr> <tr> <td colspan="2">Total One Plot</td> <td colspan="3">Ac. 15.100 dec.</td> </tr> </tbody> </table> <p>Dictated)</p> <p><i>[Signature]</i> Sub-Collector, Boudh</p> <p><i>[Signature]</i> SUB-COLLECTOR, BOUDH.</p>	Khata No	Plot No	Total Area in acre	Area Applied	Kissam	20 (AJA)	59	38.700	15.100	Patita	Total One Plot		Ac. 15.100 dec.			
Khata No	Plot No	Total Area in acre	Area Applied	Kissam													
20 (AJA)	59	38.700	15.100	Patita													
Total One Plot		Ac. 15.100 dec.															

[Signature]
Officer In Charge
Computer Cell
Tahasil Office, Harabhanga

Schedule- LIII – Form No. 32

(CONTINUATION OF ORDER SHEET)

(Paragraph 207 (1) of Orissa Record Manual, 1964)

Sl. No. of Order & Date	Order with initials of the Magistrate	Office Note as to action taken on order (if any) and date
12 27/2/23	2	3

This is a case for alienation of Ac 15.100 Dec of Govt land in village Kuchpaju as scheduled below in favour of Forest, Environment & Climate Change Department towards Compensatory Afforestation in lieu of diversion of 6.098 ha of forest land for improvement of road from Kharabhuin PWD road to Khandahata P.S. road.

Perused the orders dt 24.11.2023 of the Tahasildar, Harabhanga and order dt. 11.12.2023 of the Sub Collector, Boudh recommending the case record for approval.

Gone through the case record along with the spot visit memorandum dt 07.07.2023 of Tahasildar, Harabhanga and R.I. Adenigarh. From the aforesaid report it is revealed that, the case land is in rural area. The case land is not fit for Sairat Sources. The land is free from encroachment & there is no irrigation facilities on it. There are valuable trees growth in the land proposed for alienation. As the proposed alienation is for Compensatory Afforestation, it is not objectionable.

However as per report of Divisional Forest Officer, Boudh cited in letter no 5709 dt 04.11.2023 that as per the Forest Conservation Rule 2022 states in Para 11(1-a) the calculation of valuation is immaterial and further the programme of improvement of forest crop on the Kuchpaju CA land has already been proposed and approved by the competent authority i.e. Principal Chief Conservator of Forests, Forest Division & Nodal Officer, FC Act. Odisha, Bhubaneswar and for the raising CA, area has been identified in Mankadakhesa Reserve Forest which is also approved by the competent authority.

The Tahasildar Harabhanga has duly published General Notice inviting objection, by beat of drum in the locality and no objection received from any side during the stipulated period. Tahasildar Harabhanga has complied with all objection raised by the District office and observed all formalities before submitting the proposal for Alienation.

Officer In Charge
Computer Cell
Tahasil Office, Harabhanga

(CONTINUATION OF ORDER SHEET)
(Paragraph 207 (1) of Orissa Record Manual, 1964)

12

Order with initials of the Magistrate

Office Note
as to action
taken on
order (if any)
and date

3

As per the executive instructions of the R & D.M. Deptt. Communicated by the Addl. Chief Secretary to Govt., vide his letter no.22958/R&DM dt. 04.08.2014 & No. 31312/R&DM dt. 24.10.2014 that non-forest Government land can be transferred for the purpose of compensatory afforestation in lieu of forest land required for development purposes. Since the proposed alienation in favour of the Forest Environment & Climate Change Deptt for a linear project i.e improvement of road from Kharabhuin PWD road Chhak to Khandahata P.S. road. it is not objectionable.

As per Notification No. 46106 dt. 04/12/2013 of the R & D.M Deptt. Odisha, & Rule 15-A of the OGLS (Amendment) Rules, 2013, the Collector has full power for sanction of alienation in favour of linear Projects. Since the proposed alienation is in favour of Forest, Environment & Climate Change Department, Government of Odisha, premium is not chargeable.

In exercise of the power conferred under Rule 15-A of the OGLS (Amendment) Rules, 2013, the following land as scheduled below is approved for alienation in favour of the Forest, Environment & Climate Change Department towards Compensatory Afforestation in lieu of diversion of 6.098 ha of forest land for improvement of road from Kharabhuin PWD road to Khandahata P.S. road at Kuchpaju there on.

Land Schedule
Mouza- Kuchpaju

Khata No	Plot No	Total Area in acre	Area Applied	Kissam
20 (AJA)	59	38.700	15.100	Patita
Total One Plot		Ac. 15.100 dec.		

(Dictated)

Collector, Boudh

COLLECTOR,
BOUDH.

Officer In Charge
Computer Cell
Tahasil Office, Harabhangha

Sc



13

De-reservation Case No. 17/2023

(CONTINUATION OF ORDER SHEET)

(Paragraph 207 (1) of Orissa Record Manual, 1964)

Sl.No of Order & Date	Order with initials of the Authority	Office Note as to action taken on order (if any) and date																		
1	2	3																		
29.12.2023	<p>This case is put up to-day. Perused the case record. It reveals that, the Collector, Boudh has been pleased to sanction the alienation case in favour of Forest, Environment & Climate Change Department towards Compensatory Afforestation in lieu of diversion of 6.098 ha of forest land for improvement of road from Kharabhuin PWD road to Khandahata P.S road at Kuchapaju thereon as per the following land schedule which has been communicated vide District Office letter No. 11111 dt.29/12/2023 attached to the case record.</p> <p style="text-align: center;">LAND SCHEDULE</p> <table border="1"> <thead> <tr> <th>Mouza</th><th>Khata No</th><th>Plot No.</th><th>Kisam</th><th>Total area</th><th>Area required</th></tr> </thead> <tbody> <tr> <td>Kuchpaju</td><td>20 (AJA)</td><td>59</td><td><u>Patita</u></td><td>Ac37.9300</td><td>Ac. 15.1</td></tr> <tr> <td>Total</td><td></td><td></td><td></td><td></td><td>Ac. 15.1dec</td></tr> </tbody> </table> <p>Hence send the case record to R.K. Computer Cell for correction of ROR as per my order in vernacular as follows.</p> <p style="text-align: center;">Order in Oriya</p> <p>କୃତବ୍ୟ ଗୋଟିଏ ପାଗାଲ ୨୦ ଡିଗ୍ରୀ.୫ ମିନିଟ୍ ଥାନ ଗୋଟିଏ ଲକ୍ଷ.୧୦ ଟ. ୫୫ ଟ. ୫୫ ଟ. ୫୫ ଟ. ୨୫.୧୦ ଟ. ୫୫ ଟ. ୫୫ ଟ. ୫୫ ଟ. ୫୫ ଟ. ୫୫ ଟ. ଡିଗ୍ରୀ.୫ ମିନିଟ୍, ଏକକ ୬ ଲକ୍ଷ.୧୦ ଟ. ୫୫ ଟ. ୫୫ ଟ. ଡିଗ୍ରୀ.୫ ମିନିଟ୍ ଗୋଟିଏ ପାଗାଲ ଗୋଟିଏ ଲକ୍ଷ.୧୦ ଟ. ୫୫ ଟ. ୫୫ ଟ. ୫୫ ଟ. ୫୫ ଟ. ୫୫ ଟ. ଗୋଟିଏ ପାଗାଲ ଗୋଟିଏ ପାଗାଲ ଗୋଟିଏ ପାଗାଲ ଗୋଟିଏ ପାଗାଲ ଗୋଟିଏ ପାଗାଲ ଗୋଟିଏ ପାଗାଲ</p> <p style="text-align: center;">Closed the case and consign the Case record to</p> <p>Record Room. (Dictated)</p> <p style="text-align: right;">Tahasildar, Harabhanga</p> <p>Tahasildar (H)</p>	Mouza	Khata No	Plot No.	Kisam	Total area	Area required	Kuchpaju	20 (AJA)	59	<u>Patita</u>	Ac37.9300	Ac. 15.1	Total					Ac. 15.1dec	
Mouza	Khata No	Plot No.	Kisam	Total area	Area required															
Kuchpaju	20 (AJA)	59	<u>Patita</u>	Ac37.9300	Ac. 15.1															
Total					Ac. 15.1dec															

Officer in Charge
 Computer Cell
 Tahasil Office, Harabhanga

TENANT COPY

Schedule I Form No.39-A

ଖତିୟାନ

ମୌଜା : କୁଟପାଳୁ
ଥାନା : ପୁରୁଣା କଟକ
ଥାନା ନମ୍ବର : 84

ତହସିଲ : ହରଭଙ୍ଗା
ତହସିଲ ନମ୍ବର : 468
ଜିଲ୍ଲା : ବୌଦ୍ଧ

ଜମିଦାରଙ୍କ ନାମ ଓ ଖୋସ୍ତା ବା ଖତିୟାନର କ୍ରମିକ ନମ୍ବର ଓଡ଼ିଶା ସରକାର ଖୋସ୍ତା ନମ୍ବର 1

୧) ଖତିୟାନର କ୍ରମିକ ନଂ 22

୨) ପ୍ରଜାର ନାମ, ପିତାର ନାମ, ଜାତି ଓ ବାସସ୍ଥାନ

ଜଙ୍ଗଲ, ପରିବେଶ ଓ ଜଳବାୟୁ ପରିବର୍ତ୍ତନ ବିଭାଗ, ଓଡ଼ିଶା ସରକାର ।

୩) ସ୍ୱରୂପ

ରକ୍ଷିତ

୪) ଦେୟ	ଜଳକର	ଖଜଣା	ସେସ	ନିଷ୍କାର ସେସ ଓ ଅନ୍ୟାନ୍ୟ ସେସ ଯଦି କିଛି ଥାଏ	ମୋଟ	୫) କ୍ରମବର୍ତ୍ତନଶୀଳ ଖଜଣାର ବିବରଣୀ
		0.00	0.00	0.00	0.00	

୬) ବିଶେଷ ଅନୁସଙ୍ଗ ଯଦି କିଛି ଥାଏ

Alienation Case No 17/2023 (LRMS Case No. 06/2024) ରେ ତହସିଲଦାର, ହରଭଙ୍ଗାଙ୍କ ତା. 29.12.2023 ରିଖ ହୁକୁମ ମୁତାବକ ପୁର ନଂ ଓ ରକବା କୁ ପୁରାତନ ଖାତା ନଂ 20 ରୁ ଖାରଜ କରି ନୂତନ ଖାତା ନଂ 22 ରେ ଦରଜ କରାଗଲା ।


Tahasildar
Harabhanga, Charichha


BLANK SPACE FOR STAMPING

ଅନ୍ତିମ ପ୍ରକାଶନ ତାରିଖ : 30/11/1988

ଖଜଣା ଧାର୍ଯ୍ୟ ତାରିଖ :

ରାଷ୍ଟ୍ରୀୟ ସୂଚନା ବିଜ୍ଞାନ କେନ୍ଦ୍ର, ଓଡ଼ିଶା




Divisional Forest Officer
Boudh Division

05/01/2024

ଖତିୟାନର କ୍ରମିକ ନଂ : 22		ମୌଜା : କୁଟପାକୁ				ଜିଲ୍ଲା : ବୌଦ୍ଧ
ପ୍ଲଟ ନମ୍ବର ଓ ଚକର ନାମ	କିସମ ଓ ପ୍ଲଟର ଖଜଣା	କିସମର ବିସ୍ତାରିତ ବିବରଣୀ ଓ ଚୌହଦି	ରକବା			ମତବ୍ୟ
			ଏକର	ଡି	ହେକ୍ଟର	
୭	୮	୯	୧୦	୧୧	୧୨	
59/396	ପଡିତ		15	100	6.1108	ଖା.ଖା.ନଂ.- .20
1 ପ୍ଲଟ			15	100	6.1108	

5/1/24
TAKSILDAR
Harabhanga, Charichha

ରାଷ୍ଟ୍ରୀୟ ସୂଚନା ବିଜ୍ଞାନ କେନ୍ଦ୍ର, ଓଡ଼ିଶା

05/01/2024