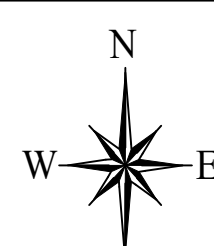


Cadastal Map showing Degraded Forest Land in Madnutnr village for CA land of KBP OC Project



Scale:- 16"=1Mile or 1:3960



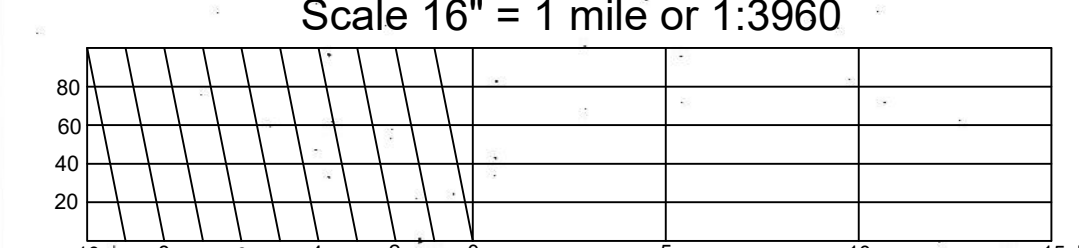
Madnutnr

मशहर नाम मदनटुंड  
थाना नम्बर १२७  
थाना बेंगाबाद  
परगना खरगडोहा  
जिला खजुराबाद  
पैमाना ब्रिटीश फीट १८ इंच  
सन १८९०-९९ ईस्वी

नम्बर २४  
नामगोमराह  
अधिकाशास

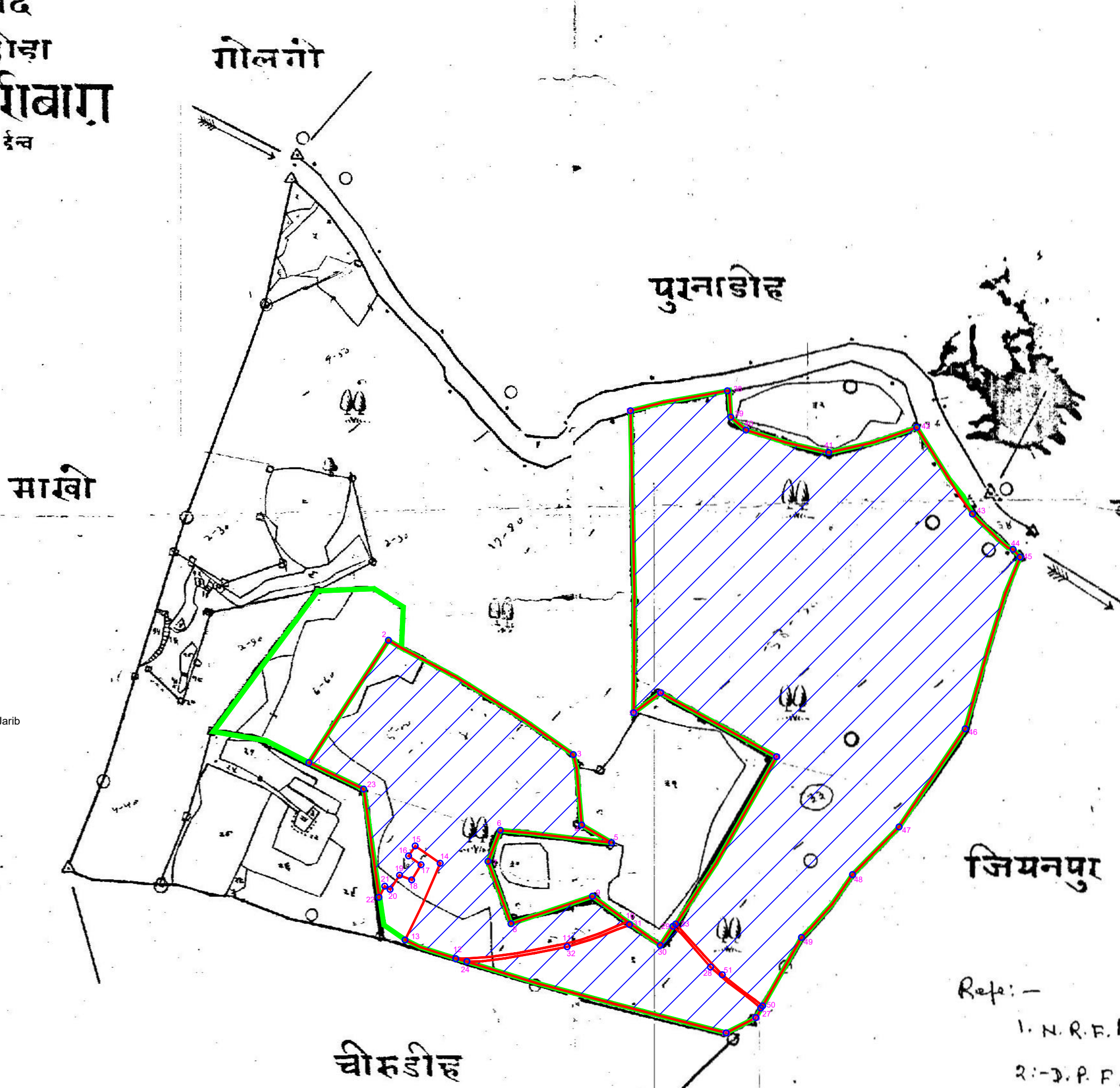
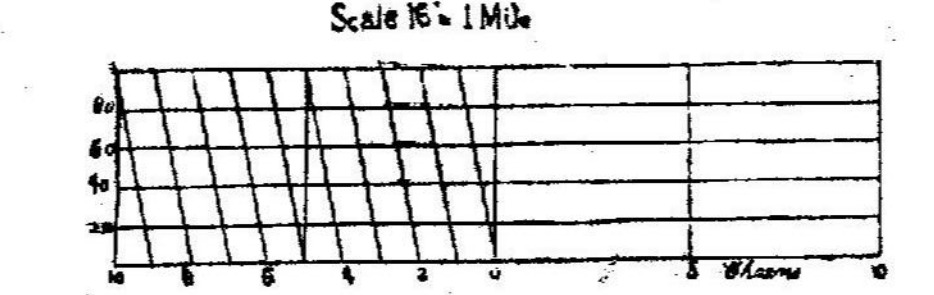
LEGEND	
CA LAND BOUNDARY	—
FOREST BOUNDARY	—
CORNER POINTS	o 1,2,etc
C.A. PATCH	—

Scale 16" = 1 mile or 1:3960



Made and Published Under The Authority of Government.

Scale 16" = 1 Mile



AREA OF N.R.F.				
Plot No	AREA	TOTAL AREA	B/LINE	PILLERS
33	38.30	59.12	110x00	21
7	14.30			
29	6.52			
Total	59.12			

Declaration that the person named in the above map is the owner of the land shown in the map and that the land is not subject to any other claim or right.

AREA OF D.P.F.				
Plot No	AREA	TOTAL AREA	B/LINE	PILLERS
7	41.10	41.10	52x50	18

Declaration that the person named in the above map is the owner of the land shown in the map and that the land is not subject to any other claim or right.

DGPS SURVEY COORDINATES OF POINTS		
DATUM - WGS84		
POINTS	NORTHING	EASTING
1	24° 23' 39.50" N	86° 22' 12.12" E
2	24° 23' 43.80" N	86° 22' 15.14" E
3	24° 23' 39.82" N	86° 22' 22.24" E
4	24° 23' 37.35" N	86° 22' 22.57" E
5	24° 23' 36.74" N	86° 22' 23.73" E
6	24° 23' 37.15" N	86° 22' 19.46" E
7	24° 23' 36.06" N	86° 22' 18.99" E
8	24° 23' 33.88" N	86° 22' 19.88" E
9	24° 23' 34.86" N	86° 22' 23.00" E
10	24° 23' 33.97" N	86° 22' 24.35" E
11	24° 23' 33.19" N	86° 22' 21.99" E
12	24° 23' 32.65" N	86° 22' 17.80" E
13	24° 23' 33.30" N	86° 22' 15.84" E
14	24° 23' 35.99" N	86° 22' 17.17" E
15	24° 23' 36.59" N	86° 22' 16.21" E
16	24° 23' 36.24" N	86° 22' 15.95" E
17	24° 23' 35.93" N	86° 22' 16.43" E
18	24° 23' 35.40" N	86° 22' 16.08" E
19	24° 23' 35.56" N	86° 22' 15.61" E
20	24° 23' 35.06" N	86° 22' 15.25" E
21	24° 23' 35.18" N	86° 22' 15.04" E
22	24° 23' 34.78" N	86° 22' 14.83" E
23	24° 23' 38.58" N	86° 22' 14.22" E
24	24° 23' 32.54" N	86° 22' 18.20" E
25	24° 23' 30.09" N	86° 22' 28.14" E
26	24° 23' 30.63" N	86° 22' 29.28" E
27	24° 23' 30.96" N	86° 22' 29.46" E
28	24° 23' 32.39" N	86° 22' 27.53" E
29	24° 23' 33.81" N	86° 22' 26.09" E
30	24° 23' 33.14" N	86° 22' 25.60" E
31	24° 23' 33.89" N	86° 22' 24.47" E
32	24° 23' 33.08" N	86° 22' 22.04" E
33	24° 23' 33.95" N	86° 22' 26.23" E
34	24° 23' 39.78" N	86° 22' 30.02" E
35	24° 23' 42.00" N	86° 22' 25.57" E
36	24° 23' 41.29" N	86° 22' 24.55" E
37	24° 23' 51.88" N	86° 22' 24.37" E
38	24° 23' 52.61" N	86° 22' 28.14" E
39	24° 23' 51.68" N	86° 22' 28.22" E
40	24° 23' 51.22" N	86° 22' 28.79" E
41	24° 23' 50.45" N	86° 22' 31.97" E
42	24° 23' 51.34" N	86° 22' 35.33" E
43	24° 23' 48.32" N	86° 22' 37.48" E
44	24° 23' 47.05" N	86° 22' 39.08" E
45	24° 23' 46.81" N	86° 22' 39.32" E
46	24° 23' 40.79" N	86° 22' 37.24" E
47	24° 23' 37.34" N	86° 22' 34.72" E
48	24° 23' 35.66" N	86° 22' 32.95" E
49	24° 23' 33.44" N	86° 22' 31.01" E
50	24° 23' 31.04" N	86° 22' 29.53" E
51	24° 23' 32.12" N	86° 22' 27.98" E

Plot -wise Location and area of CA Land										
Sl.No.	Plot No.	Village	Forest Range	Thana No.	Thana	District	Net Area(In ha.)	Perimeter(In Meter)	Gross area(In Ha.)	Perimeter(In Meter)
1	7, 29, 33	Madnutand	Khurchuta	127	Bengabad	Giridih	22.01	4044.08	23.93	3680.15
Total							22.01	4044.08	23.93	3680.15

Customer <b>CENTRAL COALFIELDS LIMITED</b>					
Project Preparation of Georeferences Boundary Map of Proposed CA Land (1710.34 Ha) against forest Land of (855.17Ha.) in Kotre Basantpur OCP, CCL					
Subject Plan Showing CA Land at Village- Madnutanr Thana:- Bengabad-127 Forest Range:- Khurchuta District: Giridih	Activity	Name	Designation	Signature	Date
	Surveyed By	Nishant Kumar	Surveyor		
	Checked By	Suraj Dev Singh	Sr.Surveyor KBP		
	Approved By	Y. R. Reddy	G.M.Mining KBP		
M/S NAMAN ENTERPRISES ASHOK NAGAR, RANCHI			Scale : - 1:3960 Drawing No. - V-M/06/20/23		