

Cadastal Map showing Degraded Forest Land in JABARDAHA village for CA land of KBP OC Project

Scale:- 16"=1Mile or 1:3960



Jabardaha

मशहूर नाम जवादाहा

थाना नम्बर ५६६

थाना गिरिदिह

परगना खराडाहा

जिला हजारीबाग

पिपराबाईसाव की गोल १६ ईन्च

सन १८९०-९९ ईस्वी

Plot No.	Area (in Ha.)	Length of boundary line (in Chain)	Area (in Ha.)
370	1.63	0.60	0.60
371	0.59	0.24	0.24
372	0.59	0.24	0.24

Considered that the green line shows the boundary of the forests, notified as proposed in the Village - Jabardaha, Thana - Giridih, notified under the Government of India, dated 19/11/1956.

4-7-16
GIRIDIH

4-7-16
GIRIDIH


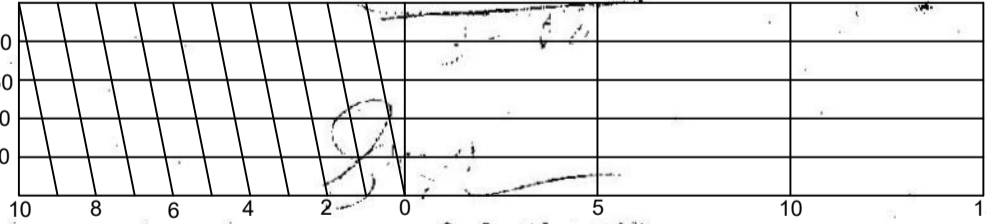
LEGEND

CA LAND BOUNDARY	—
FOREST BOUNDARY	—
CORNER POINTS	○ 1,2,etc
C.A. PATCH	▨

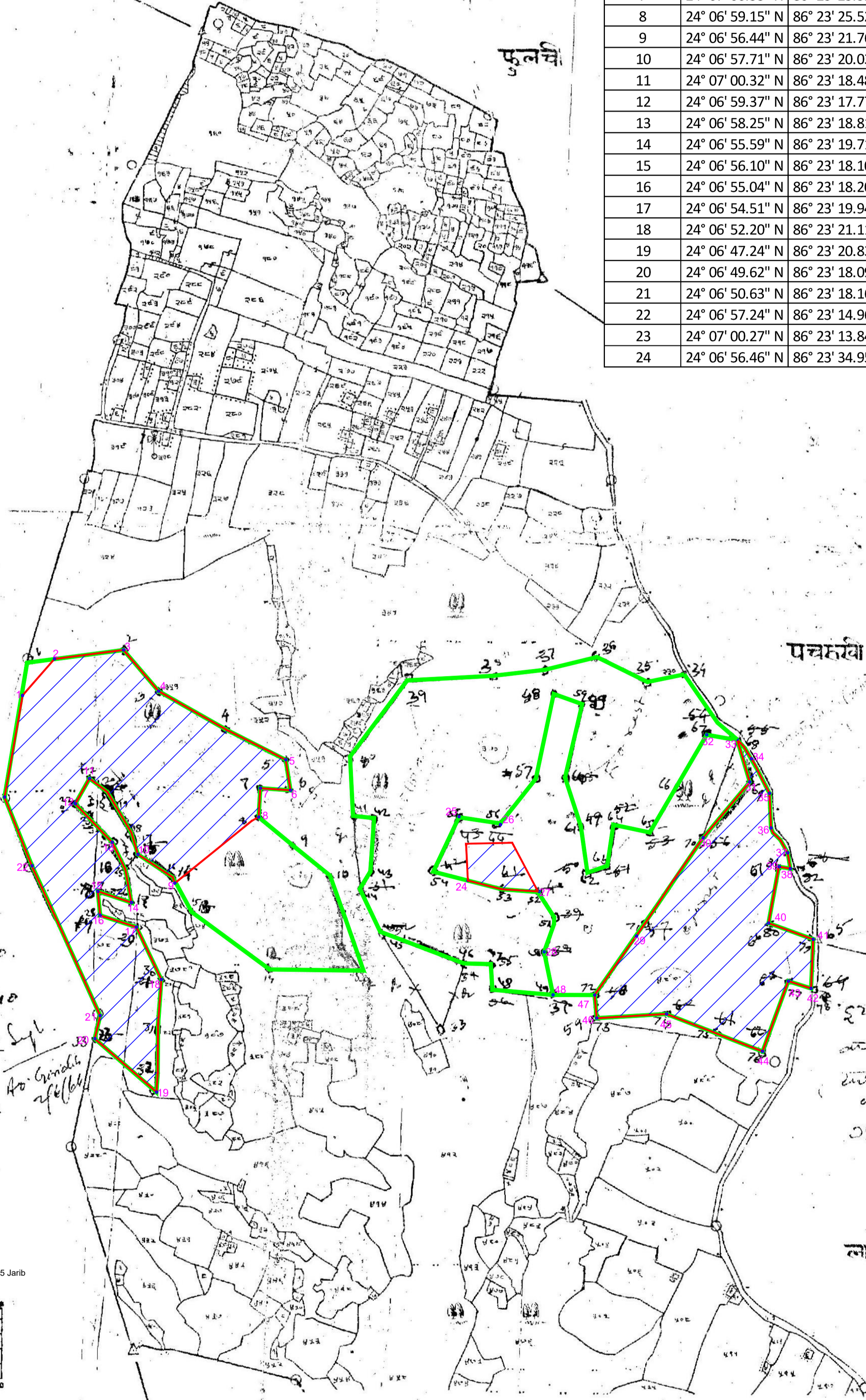
Area released
Plot No. Area.
370 1.63 0.60
x 478 0.59
371 0.59 0.24
Total 2.86

Made and Published Under The Authority of Government.

Scale 16" = 1 mile or 1:3960



DGPS SURVEY COORDINATES OF CORNER POINTS					
DATUM - WGS84					
POINT NO	NORTHING	EASTING	POINT NO	NORTHING	EASTING
1	24° 07' 04.74" N	86° 23' 14.57" E	25	24° 06' 58.50" N	86° 23' 35.06" E
2	24° 07' 06.27" N	86° 23' 16.10" E	26	24° 06' 58.35" N	86° 23' 37.77" E
3	24° 07' 06.70" N	86° 23' 19.15" E	27	24° 06' 55.91" N	86° 23' 38.34" E
4	24° 07' 04.78" N	86° 23' 20.92" E	28	24° 06' 53.10" N	86° 23' 38.75" E
5	24° 07' 01.72" N	86° 23' 26.71" E	29	24° 06' 54.85" N	86° 23' 40.54" E
6	24° 07' 00.43" N	86° 23' 26.94" E	30	24° 06' 56.85" N	86° 23' 41.53" E
7	24° 07' 00.53" N	86° 23' 25.52" E	31	24° 06' 57.17" N	86° 23' 42.92" E
8	24° 06' 59.15" N	86° 23' 25.52" E	32	24° 07' 02.61" N	86° 23' 45.97" E
9	24° 06' 56.44" N	86° 23' 21.76" E	33	24° 07' 02.25" N	86° 23' 47.49" E
10	24° 06' 57.71" N	86° 23' 20.03" E	34	24° 07' 01.25" N	86° 23' 48.19" E
11	24° 07' 00.32" N	86° 23' 18.48" E	35	24° 06' 58.92" N	86° 23' 49.01" E
12	24° 06' 59.37" N	86° 23' 17.77" E	36	24° 06' 58.28" N	86° 23' 49.09" E
13	24° 06' 58.25" N	86° 23' 18.81" E	37	24° 06' 57.55" N	86° 23' 49.74" E
14	24° 06' 55.59" N	86° 23' 19.71" E	38	24° 06' 56.74" N	86° 23' 49.96" E
15	24° 06' 56.10" N	86° 23' 18.10" E	39	24° 06' 56.69" N	86° 23' 49.47" E
16	24° 06' 55.04" N	86° 23' 18.20" E	40	24° 06' 54.36" N	86° 23' 48.88" E
17	24° 06' 54.51" N	86° 23' 19.94" E	41	24° 06' 53.69" N	86° 23' 50.71" E
18	24° 06' 52.20" N	86° 23' 21.11" E	42	24° 06' 51.62" N	86° 23' 50.35" E
19	24° 06' 47.24" N	86° 23' 20.83" E	43	24° 06' 51.76" N	86° 23' 49.89" E
20	24° 06' 49.62" N	86° 23' 18.09" E	44	24° 06' 48.49" N	86° 23' 48.80" E
21	24° 06' 50.63" N	86° 23' 18.16" E	45	24° 06' 50.49" N	86° 23' 44.45" E
22	24° 06' 57.24" N	86° 23' 14.96" E	46	24° 06' 50.22" N	86° 23' 41.06" E
23	24° 07' 00.27" N	86° 23' 13.84" E	47	24° 06' 51.29" N	86° 23' 41.01" E
24	24° 06' 56.46" N	86° 23' 34.95" E	48	24° 06' 51.30" N	86° 23' 39.15" E



Additional Forest Officer,
GIRIDIH DIVISION

Superintendent of Survey

Indraj and Ganesh Singh
Narmada Purani

Plot-wise Location and area of CA Land							
Sl.No.	Plot No.	Village	Forest Range	Thana No.	Thana	District	Perimeter(in Meter)
1	351, 371, 370, 498, 378	Jabardaha	Khurchuta	566	Giridih(gandey)	Giridih	18.56
						Total	
						18.56	

Customer					
CENTRAL COALFIELDS LIMITED					
Project					
Preparation of Georeferences Boundary Map of Proposed CA Land (1710.34 Ha) against forest Land of (855.17Ha.) in Kotre Basantpur OCP,CCL					
Subject		Activity	Name	Designation	Signature
Plan Showing CA Land at Village-Jabardaha		Surveyed By	Nishant Kumar	Surveyor	
Thana:- GIRIDIH - 566		Checked By	Suraj Dev Singh	Sr.Surveyor KBP	
Forest Range:- KHURCHUTA		Approved By	Y. R. Reddy	G.M.Mining KBP	
District: Giridih					
M/S NAMAN ENTERPRISES		Scale : - 1:3960			
ASHOK NAGAR, RANCHI		Drawing No. - V-J/06/21/23			