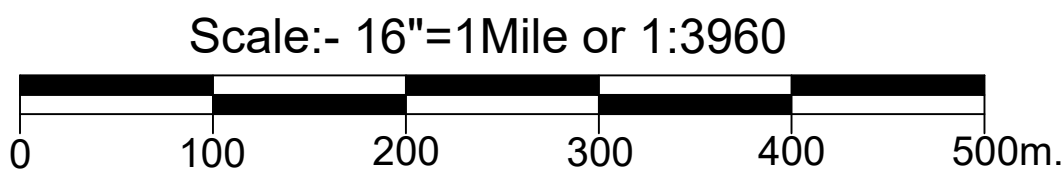


Cadastal Map showing Degraded Forest Land in Kargalo village for CA land of KBP OC Project

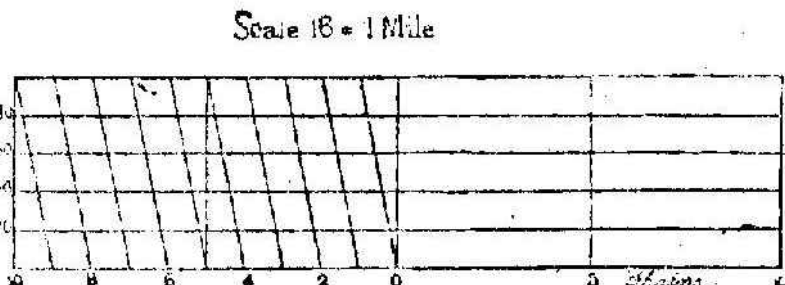
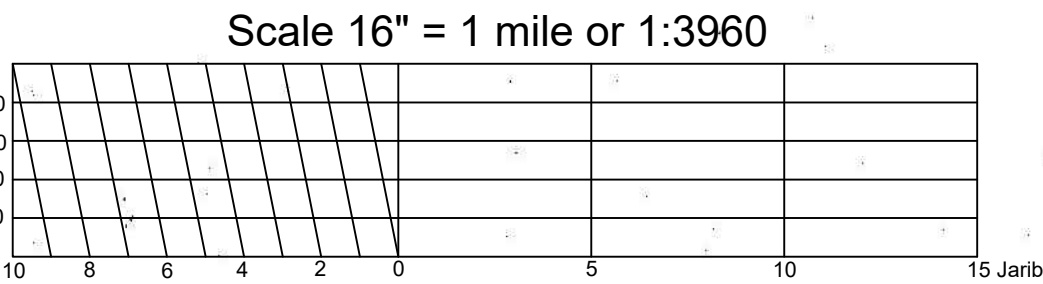


महानगर नाम बंगाली  
थाना नम्बर १३  
थाना गिरिडीह  
परगना खगडोहा  
जिला हजारीबाग  
पैमाना बहिसाब फी मील १६ इंच  
सन १९५०-५१ ईस्वी

Made and Published Under The Authority of Government.

DGPS SURVEY COORDINATES OF POINTS		
DATUM - WGS84		
POINT	LATITUDE	LONGITUDE
1	24° 19' 30.61" N	86° 17' 38.41" E
2	24° 19' 24.43" N	86° 17' 53.95" E
3	24° 19' 24.46" N	86° 17' 55.45" E
4	24° 19' 28.29" N	86° 17' 55.62" E
5	24° 19' 38.48" N	86° 17' 49.38" E
6	24° 19' 38.38" N	86° 17' 52.10" E
7	24° 19' 37.02" N	86° 17' 54.08" E
8	24° 19' 35.75" N	86° 17' 54.52" E
9	24° 19' 32.91" N	86° 17' 56.57" E
10	24° 19' 33.35" N	86° 17' 57.06" E
11	24° 19' 32.65" N	86° 17' 58.19" E
12	24° 19' 31.95" N	86° 17' 58.04" E
13	24° 19' 31.24" N	86° 17' 57.34" E
14	24° 19' 29.39" N	86° 17' 57.87" E
15	24° 19' 29.37" N	86° 17' 58.74" E
16	24° 19' 28.77" N	86° 17' 58.83" E
17	24° 19' 26.15" N	86° 17' 56.59" E
18	24° 19' 23.85" N	86° 17' 57.07" E
19	24° 19' 23.49" N	86° 17' 53.89" E
20	24° 19' 23.42" N	86° 17' 51.08" E
21	24° 19' 21.97" N	86° 17' 50.97" E
22	24° 19' 20.82" N	86° 17' 52.92" E
23	24° 19' 20.71" N	86° 17' 55.30" E
24	24° 19' 18.56" N	86° 17' 55.27" E
25	24° 19' 18.47" N	86° 17' 53.42" E
26	24° 19' 15.39" N	86° 17' 54.85" E
27	24° 19' 11.76" N	86° 17' 55.29" E
28	24° 19' 11.91" N	86° 17' 54.17" E
29	24° 19' 15.75" N	86° 17' 52.16" E
30	24° 19' 16.41" N	86° 17' 50.09" E
31	24° 19' 15.38" N	86° 17' 48.16" E
32	24° 19' 23.16" N	86° 17' 40.69" E
33	24° 19' 11.11" N	86° 17' 56.32" E
34	24° 19' 16.01" N	86° 18' 00.70" E
35	24° 19' 10.27" N	86° 17' 58.51" E

LEGEND	
CA LAND BOUNDARY	
FOREST BOUNDARY	
CORNER POINTS	01,2,etc
C.A. PATCH	



Plot-wise Location and area of CA Land								
Sl.No.	Plot No.	Village	Forest Range	Thana No.	Thana	District	Net Area(In ha.)	Perimeter(In Meter)
1	20	Kargalo	Khurchuta	13G	Bengabad	Giridih	16.52	3646.58
Total							16.52	3646.58

Customer Central Coalfields Limited					
Project Preparation of Georeferences Boundary Map of Proposed CA Land (1710.34 Ha) against forest Land of (855.17Ha.) in Kotre Basantpur OCP,CCL					
Subject Plan Showing CA Land at Village- Kargalo Thana:- Bengabad - 13 Forest Range:- Churchuta District: Giridih	Activity	Name	Designation	Signature	Date
	Surveyed By	Nishant Kumar	Surveyor		
	Checked By	Suraj Dev Singh	Sr.Surveyor KBP		
	Approved By	Y. R. Reddy	G.M.Mining KBP		
M/S NAMAN ENTERPRISES ASHOK NAGAR, RANCHI		Scale :- 1:3960 Drawing No. - V-K/06/20/23			