

COLLECTORATE: MALKANGIRI
(Revenue Section)

Date: 5/10/2022

No. 934 / XXI-25/2022

ORDER

Sanction of Govt. land measuring Hc. 13.350 of Mouza Phulagandhi in favour of the Secretary to Govt. in Forest & Environment Department, Odisha for raising of compensatory afforestation against utilized of forest land for Construction of Airstrip, Malkangiri under Malkangiri Tahsil.

In pursuance of rule 11 of Schedule II of OGLS Rule 1983 read with Letter No. 22958/R&DM dated 04.08.2014, Letter No. 31312/R&DM dated 24.10.2014 and Notification No 42899/R&DM dtd. 07.11.2009 of Govt. in Revenue and Disaster Management Department, Odisha, Bhubaneswar, sanction of following scheduled of Govt. land is hereby accorded in favour of the Secretary to Govt. in Forest & Environment Department, Odisha towards raising of compensatory afforestation at Phulagandhi on payment of premium, ground rent, cess etc., against the forest land utilized for Construction of Airstrip, Malkangiri under Malkangiri Tahsil and subject to following terms and conditions.

Total area of proposed land is Hc.13.350 (Ac.32.965)

and Value (Premium) of the proposed land	Rs.4,78,652.00
Rs.14520/- per Ac and for Ac.32.965 (Hc.13.350) is	Rs. 4,786.52
Ground Rent @ 1% of land value	Rs. 3,589.89
Cess @ 75% of Ground Rent	Rs. 200.00
Demarcation Fees	Rs. 50.00
5.Proclamation Fees	Rs. 50.00
5.Demand Notice Fees	Rs.4,87,328.41
Total	Rs.4,87,329.00

Or say

(Rupees four lakh eighty seven thousand six hundred twenty nine) only

1. The alienation of land user shall have only the surface right over the land.
2. The land shall be utilized for the purpose for which sanction of alienation has been made.
3. The land shall revert back to Govt. in Revenue & D.M. Deptt. on free from all encumbrances, if it is not utilized for the purpose for which it is alienated.
4. The land shall not be leased out / sub-leased / transferred / mortgaged / disposed/ conveyed / bequeathed without prior consent / permission of Govt. in Revenue & D.M. Deptt. Odisha.
5. The land user shall take all possible steps to keep the land free from all encumbrances.
6. Infringement of all or any part of the conditions of alienated land shall result immediate reversion of land to the R&DM Deptt. on free from all encumbrances and without payment of any compensations for the land structure, if any erected thereon and for any improvement that might have been carry out on the land.

Contd - 02

LAND SCHEDULE

LAND SCHEDULE				
Mouza	Khata No	Plot No	Kissam	Area alienated (In Hc)
Phulagandhi	30	01	Parbat	8.350
	(A.J.A)	05	Parbat	5.000
	Total	02		13.350

[Signature]
COLLECTOR, MALKANGIRI

Memo No 925 /2022

Dated. 5 /05/2022

Copy along with A.L.C. No. 19/2022 forwarded to Tahasildar, Chitrakonda for information and necessary action.

Copy to the Tahsildar, Malkangiri/ Executive Engineer, R&B Division, Malkangiri for Information and necessary action.

Copy to the Sub-Collector, Malkangiri for Information and necessary action.

[Signature]
COLLECTOR, MALKANGIRI

Memo No 926 /2022

Dated. 5 /05/2022

Copy to the Divisional Forest Officer, Malkangiri for information and necessary action.

[Signature]
COLLECTOR, MALKANGIRI

Memo No 927 /2022

Dated. 5 /05/2022

Copy submitted to the Secretary to Govt. in Forest & Environment - Department, Odisha, Bhubaneswar for favour of kind Information and necessary action.

[Signature]
COLLECTOR, MALKANGIRI

Memo No 928 /2022

Dated. 5 /05/2022

Copy submitted to the Principal Secretary to Govt. Revenue & D.M. Deptt. Odisha, Bhubaneswar / Secretary to Board of Revenue, Odisha, Cuttack / Revenue Divisional Commissioner (SD), Berhampur for favour of kind Information and necessary action.

[Signature]
COLLECTOR, MALKANGIRI


ORDER SHEET

(See Paragraph-207(1) of the Orissa Record Manual, 1964)

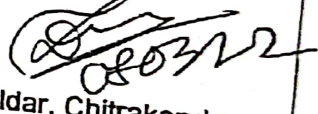

Date From..... To

Tahsil : Chitrakonda Sub-Division: MALKANGIRI. Mouza / Village: Phulgandhi

SUBJECT:- Alienation of Government land in favour of Divisional Forest Officer, Malkangiri for Compensatory afforestation at Phulgandhi under Badapadar G.P for construction of Air Strip at Malkangiri.

Order No. and Date	Orders and Signature	Note																		
1	2	3																		
07.3.2022	<p>Perused the lease application in scheduled form No.I-A affixed with requisite court fee worth of Rs.100/- filed by Divisional Forest Officer, Malkangiri, Forest Division, Malkangiri alongwith the Site Selection Proceeding duly authorized by Special Secretary to Government, Forest and Environment Department, Orissa, Bhubaneswar vide letter No. 5443/F&E dated. 04.04.2005 for transfer of non forest land in favour of State Forest Department for the purpose Compensatory Aforestation against diversion of Hc.13.350 of forest land for construction of Airstrip at Malkangiri under Malkangiri district. The land schedule of the proposed land as applied for is given below.</p> <p style="text-align: center;">LAND SCHEDULE.</p> <table border="1"> <thead> <tr> <th>Mouza</th> <th>Khata No.</th> <th>Plot No.</th> <th>Kissam</th> <th>Total area</th> <th>Proposed area</th> </tr> <tr> <th>1</th> <th>2</th> <th>3</th> <th>4</th> <th>5</th> <th>6</th> </tr> </thead> <tbody> <tr> <td>Phulagandhi</td> <td>30 (A.A.A)</td> <td>01 05</td> <td>Parbata Parbata</td> <td>Hc.8.800 Hc.6.400</td> <td>Hc.8.350 Hc.5.000</td> </tr> </tbody> </table> <p>Record Keeper to verify with Office RoR for the applied land and report within 3 days for further action..</p> <p>Put up case record after receipt of report from the Record keeper.</p> <p>Case to : (Typed to my dict,)</p> <p style="text-align: right;">  Tahsildar, Chitrakonda. </p>	Mouza	Khata No.	Plot No.	Kissam	Total area	Proposed area	1	2	3	4	5	6	Phulagandhi	30 (A.A.A)	01 05	Parbata Parbata	Hc.8.800 Hc.6.400	Hc.8.350 Hc.5.000	
Mouza	Khata No.	Plot No.	Kissam	Total area	Proposed area															
1	2	3	4	5	6															
Phulagandhi	30 (A.A.A)	01 05	Parbata Parbata	Hc.8.800 Hc.6.400	Hc.8.350 Hc.5.000															

Continuation of order sheet

Order No. and date on the orders	Orders of the Authority	Remarks
1	2	3
8.03.2022	<p>The case is taken up today. The Record Keeper has submitted verification report of RoR in respect of the applied land in the overleaf of the application. Perused the report. It reveals that, the land has applied for all by Kissam "Parbata". Ask Revenue inspector, Badapadar to submit detailed field enquiry report into the case land.</p> <p>Put up case record after receipt of field enquiry report from the Revenue Inspector, Badapadar.</p> <p>Accordingly, issue Proclamation inviting objections from the general public of the area under Section-5(5) of the OGLS Rules-1984. Send a copy of proclamation to the Sarpanch, Badapadar for wide publicity through his office notice board</p> <p>Case to : (Typed to my dict,)</p> <p style="text-align: right;"> Tahsildar, Chittrakonda</p>	
10/3/22	<p>The case is taken up today. The Revenue Inspector, Badapadar has submitted field enquiry report into the applied land .Perused the report, it reveals from the report of the R.I that the applied land measuring to an extent of Hc.13.350 under Khata No. 30 of Mouza Phulgandhi all by kissam Parbata. The case land has not been encroached by any one. It is not covered with any lease proposal previously except the present proposal. There is no valuable tree growth over the case land. The date is fixed on 16.3.2022 for my field visit to the applied land and ask the R.I, Badapadar to accompany me in the field visit on the date fixed.</p> <p>Put up case record for my field visit on 16.03.2022</p> <p>(Typed to my dict,)</p> <p style="text-align: right;"> Tahsildar, Chittrakonda</p>	

37)22
The case is taken up today. Visited the spot of the land so applied as scheduled below accompanied by Revenue Inspector, Badapadar on 14.03.2022

LAND SCHEDULE.

Mouza	Khata No.	Plot No.	Kissam	Total area	Proposed area
1	2	3	4	5	6
Phulagandhi	30 (A.A.A)	01 05	Parbata Parbata	Hc.8.800 Hc.6.400	Hc.8.350 Hc.5.000

Wandered over the above land with the Revenue Inspector, Badapadar. It reveals that the applied land are Parbata situated in the south direction of the village Rekhapalli. The case land is free from encroachment. There is no valuable tree growth found on it. The case land is not coming over any sairat source. It has not covered with any lease proposal previously except the present proposal. So, it is a fit for the applied purpose. General proclamation duly published in the locality under provision of 5(4) of OGLS Rules-1983. Proclamation period is over. No objection is received from any quarter during the period of proclamation as per the land schedule as given below.

LAND SCHEDULE.

Mouza	Khata No.	Plot No.	Kissam	Total area	Proposed area
1	2	3	4	5	6
Phulagandhi	30 (A.A.A)	01 05	Parbata Parbata	Hc.8.800 Hc.6.400	Hc.8.350 Hc.5.000

In pursuance of letter No.22958/R&DM dated. 04.8.2014 and letter No.31312/R&DM dated. 24.10.2014 of Additional Chief Secretary to Government, Revenue & D.M.Department, Orisha, Bhubaneswar, the land is required for diversion proposal and as such the applicant (Executive Engineer, R&B Division. Malkangiri) is liable for payment of premium, rent and cess etc. The applicant has given undertaking for payment of other charges, if any levied by the deptt. Accordingly calculation of Ground rent, Cess, and other charges admissible against the proposed plots as per O.G.L.S. Act and Rules as indicated below as per the Bench Mark Valuation here under

Continuation of order sheet.

Bench Mark Valuation of the land
As per revised rate of 2021-22 per
Acre (Phulagandhi Mouza)
Area Proposed :- Hc.13.350 (|Ac.32.974)

= Rs.13,200.00

1.Premium of the proposed land (Rs. 13200/- X 32.974)	= Rs. 4,35,256.80
2.Ground Rent (1% of the Premium)	= Rs. 4,352.60
3.Cess (@75% of the Ground Rent)	= Rs. 3,264.45
4.Demarcation Fee (02 Plots)	= Rs. 200.00
5.Proclamation Fee	= Rs. 50.00
6. Demand Notice	= Rs. 50.00

Total :-


= Rs.4,43,173.85

Or Say :- Rs.4,43,175.00

(Rupees Four Lakhs fortythree thousand one hundred seventy-five)
only.

Submit the case record to the Sub-Collector, Malkangiri for kind
recommendation and onwards transmission to the Collector, Malkangiri for
alienation of Govt. land in favour of the State Forest Department, Govt. of Odisha
for raising compensatory afforestation relating to Executive Engineer, R & B
Division, Malkangiri.

(Typed to my dict,)


Tahasildar, Chitragunda

ORDER SHEET

(See Paragraph 207 (1) of Orissa Record Manual -1964.

Date _____ from _____

Tahasil _____, P.S.: _____, Village: _____

District: Malkangiri, Sub-Division: Malkangiri

Nature of case : _____

Sl. No. of order and date	Order with signature of Officer	Office note as to action taken on order if any and date																
(1)	(2)	(3)																
19/04/22	<p>This case is taken up today .Perused the alienation case record bearing A.L.C No.19/2022 submitted by the Tahasildar, Chitrakonda along with connected documents for sanction of alienation proposal of Government non-forest land measuring to an extent of Hc.13.350 in Mouza phulagandhi under ChitrakondaTahasil which is situated in the rural area as mentioned in details below in favour of the Secretary to the Government in Forest & Environment Department Odisha Bhubaneswar for raising of Compensatory afforestation in lieu of forest land of area Hc.13.233 to be diverted for non forest purpose and to be utilized for construction of Airstrip at Malkangiri under Malkangiri Tahasil in the Malkangiri District ..</p> <p style="text-align: center;">LAND SCHEDULE</p> <table border="1"> <thead> <tr> <th>Mouza</th> <th>Khata No.</th> <th>Plot No.</th> <th>Kissam</th> <th>Total area in Hc.</th> <th>Proposed area in Hc.</th> </tr> </thead> <tbody> <tr> <td rowspan="2">Phulagandhi</td> <td rowspan="2">30(A.A.A)</td> <td>01</td> <td>Parbat</td> <td>8.800</td> <td>8.350</td> </tr> <tr> <td>05</td> <td>Parbat</td> <td>6.400</td> <td>5.000</td> </tr> </tbody> </table> <p>In this Connection, after going through the case record it reveals that the Tahasildar, Chitrakonda has issued general Proclamation as per Rule 5(4) of OGLS Rule 1983. It is transpired that no objection has been received from any quarter during the objection period. It is also transpired that the proposed/ applied land is free from encroachment /encumbrance. There is no valuable tree growth and sairat source over the case land .Also the case land is not covered with any lease proposal previously except present proposal.</p>	Mouza	Khata No.	Plot No.	Kissam	Total area in Hc.	Proposed area in Hc.	Phulagandhi	30(A.A.A)	01	Parbat	8.800	8.350	05	Parbat	6.400	5.000	
Mouza	Khata No.	Plot No.	Kissam	Total area in Hc.	Proposed area in Hc.													
Phulagandhi	30(A.A.A)	01	Parbat	8.800	8.350													
		05	Parbat	6.400	5.000													

Office
note
action
taken
order
in
any and
dateSl.No.
of
ordSl.No.
of
order
and
date

Order with signature of Officer

(1)

(2)

(3)

In accordance with the letter No.22958/R&DM dated 04.08.2014 and read with the letter No.31312/R&DM dated 24.10.2014 of Additional Chief Secretary to Government in Revenue & D.M Department, Bhubaneswar as the land is required for Compensatory forestation in lieu of diversion of forest land as such the User Agency (Superintendent Engineer R & B Division, Malkangiri) is liable for payment of premium (land Value), ground rent cess and etc. In this context, the User Agency (Superintendent Engineer, R & B, Division Malkangiri) has given undertaking for payment of all calculated charges as admissible. Accordingly, land value (Premium) Ground Rent Cess and etc are calculated against the proposed land as per current bench Mark valuation for the Financial year 2022-2024.

Bench mark valuation of the proposed land for the financial year 2022-24 is Rs 14520/- per Acre of Mouza Phulagandhi under Chitrakonda Tahasil with proper justification of kissam of the proposed land of vicinity land, so far as submitted by District Sub-Registrar, Malkangiri in response to this office Letter No.1950/22 dated 19.04.2022

Total area of proposed land is Hc. 13.350 (Ac32.965)

Land value (premium) of the proposed land

Rs 14520/- X 32.965 = 4,78,652.00

Ground rent 1% of the land value = 4,786.52

Cess (@75% of the ground rent) = 3589.89

Demarcation fee = 200.00

Proclamation fees = 50.00




Demand notice fee = 50.00

Total Rs. 487628.41

Say = 4,87,629.00

(Rupees four lakh eighty seven thousand six hundred twenty nine) only.

(See Paragraph 207 (1) of Orissa Record Manual -1
CONTINUATION ORDER SHEET

Sl.No. of order and date	Order with signature of Officer	Office note as to action taken on order if any and date
(1)	(2)	(3)
	<p>In pursuance of Notification No.42899/R&DM dated 07.11.2009 of the Government of Odisha Revenue & Disaster Management Department, the Power exercisable by the Government under section 3 of the Odisha Government Land Settlement Act 1962, for purpose of settlement of land in favour of Forest and Environment Department for compensatory aforestation shall be exercisable by the Collector, within their respective jurisdiction.</p> <p>Hence, Submit the case record to the Collector, Malkangiri for kind sanction of alienation proposal of the above cited land in favour of the Secretary to Government in Forest & Environment Department Odisha Bhubaneswar for raising Compensatory aforestation in lieu of forest land of area Hc.13..350 to be diverted for non forest purpose and utilized for construction of Airstrip at Malkangiri under Malkangiri Tahasil in the District of, Malkangiri</p> <p>(To my Dict)   19/04/22 Sub-Collector, Malkangiri</p> <p> 19/04/22 Sub-Collector, Malkangiri</p>	

Order of the Authority

The case is taken-up today. Perused the case record No. 19/2022 submitted through the Sub-Collector, Malkangiri for alienation of Govt. land in favour of the Secretary to Govt. Forest & Environment Department, Odisha, Bhubaneswar for raising Compensatory Afforestation in lieu of forest land of area Hc 13.350 at Phulagandhi Mouza in favour of Secretary the Secretary to Govt in Forest & Environment Department, Odisha, Bhubaneswar of village – Phulagandhi for raising of Compensatory Afforestation in lieu of forest land of area Hc.13.350 to be diverted for non forest purpose and utilized for Construction of Airstrip, Malkangiri in Malkangiri District on the following scheduled of Govt. land.

Land schedule

Mouza	Khata No	Plot No.	Kissam	Total Area in Hc	Proposed area in Hc
Phulagandhi	30	01	Parbat	8.800	8.350
	(A.A.A)	05	Parbat	6.400	5.000
Total		02		15.200	13.350

It reveals from the proposal of Tahasildar, Chitrakonda that due procedure has been followed and the proclamation has been duly served under Rule 5(4) of OGLS Rule, 1983 and no objection have been raised from any quarter. It also reveals from the spot visit memorandum of the Tahasildar, Chitrakonda that the proposed land is free from encroachment / encumbrances, there is no valuable tree growth and no sairat sources exist over the suit land. Further, the Tahasildar has examined the requirement of land and found genuine.

The Sub-Collector, Malkangiri after going through the case record has recommended vide order dated 19.04.2022 for alienation of above schedule of Govt. land in favour of the Secretary to Govt, Forest & Environment Department, Odisha, Bhubaneswar.

The proposed area is Hc.13.350 (Ac.32.97) in Rural area of Chitrakonda Tahsil.

As per letter No.22958/R&DM dated 04.08.2014 and letter No.31312/R&DM dated 24.10.2014 of Revenue and Disaster Management Department,, Odisha, Bhubaneswar it is ascertained that the land to be transferred from Revenue & DM Department to Forest Department of State Government, the transfer shall be on payment of premium, rent and cess etc.

Contd.

Order
No.
taken
& date
on the
orders

Order of the Authority

Order No.
and date on
the orders

1

Act

11.7.2007

Hence, the applicant is liable to pay the Govt. dues as per the latest Bench Mark Valuation of the village in the following manner.

Total area of proposed land is Hc.13.350 (Ac.32.965)

1.Land Value (Premium) of the proposed land @ Rs.14520/- per Ac and for Ac.32.965 (Hc.13.350) is	Rs.4,78,652.00
2. Ground Rent @ 1% of land value	Rs. 4,786.52
3.Cess @ 75% of Ground Rent	Rs. 3,589.89
4.Demarcation Fees	Rs. 200.00
5.Proclamation Fees	Rs. 50.00
5.Demand Notice Fees	Rs. 50.00
Total	Rs.4,87,328.41

Or say Rs.4,87,328.00

(Rupees four lakh fifty eighty seven thousand six hundred twenty nine) only

Basing on the recommendation of Tahsildar, Chitrakonda as well as Sub-Collector, Malkangiri and on going through the documents attached with the case record and being the competent authority as per Rule-11 of Schedule-II of OGLS Rule, 1983 and as per Notification No. 42899/R&DM dated 07.11.2009 of Revenue & Disaster Management Department, Odisha, Bhubaneswar, sanction is hereby accorded for alienation of Govt.land in favour of Secretary to Govt. Forest & Environment Department, Odisha, Bhubaneswar for raising Compensatory Afforestation in lieu of forest land of area Hc.13.350 to be diverted for non forest purpose and utilized for Construction of Airstrip, Malkangiri in Malkangiri District on payment of premium, ground rent, cess etc., .

Send the case record to Tahasildar, Chitrakonda with direction to effect necessary correction of RoR & Map accordingly at the earliest.

(To Dict)

COLLECTOR, MALKANGIRI

COLLECTOR, MALKANGIRI

Continuation of order sheet.

Orders of the Authority

Order No.
date on
orders

1

2

3

11.7.2022

The case is taken up today. As per order No. 934/XXI-26/2022 dated. 05.05.2022 of Collector, Malkangiri the lease case has sanctioned in favour of Secretary to Govt. in Forest and Environment Department, Odisha for raising of compensatory afforestation against utilized of forest land for construction of Airstrip at Malkangiri under Malkangiri Tahsil. Basing on the sanctioned order, a demand notice was issued to the user agency vide this office letter No.750 dated. 27.5.2022 for deposit of Rs.4,87,328.00 (Rupees Four lakhs eight seven thousand three hundred twenty eight)only towards Premium,Ground rent and cess etc. on proper head of account. The User agency has deposited the said amount of Rs.4,87,328/- vide Cheque No. 2775 dated. 7.7.2022 in A/c No.11561172196 (IFC Code No. SBIN 0001324) through ECS (payment voucher enclosed).

Hence, send the C/R to Record Room for correction of RoR and map accordingly in favour of Secretary to Govt. in Forest and Environment Department, Odisha as per the land schedule as given below.

LAND SCHEDULE.

Mouza	Khata No.	Plot No.	Kissam	Total area	Proposed area
1	2	3	4	5	6
Phulagandhi	30 (A.A.A)	01 05	Parbata Parbata	Hc.8.800 Hc.6.400	Hc.8.350 <u>Hc.5.000</u> Hc13.350

(Dictated and transcribed by me)

Tahasildar, Chittrakonda



ତହସିଲ କାର୍ଯ୍ୟାଳୟମାଲକାଙ୍ଗିରି - ଜିଲ୍ଲା, ଚିତ୍ରକୋଣ୍ଡା ,

OFFICE OF THE TAHASILDAR, CHITRAKONDA, DIST-MALKANGIRI

e-mail tdrchitrakonda@gmail.com

Phone No-9090669066

No. 1442 /Rev-XX-03/21

Dated. 14 /9/2021

To

The Executive Engineer,
R & B Division, Malkangiri.

Sub:- Submission of revised land particulars for Compensatory afforestation.

Ref:- This office letter No.1343 dated. 31.8.2021

Sir,

With reference to the letter cited above on the subject, I am re-submitting herewith the revised land particulars along with trace-map for Compensatory afforestation to an extent of Hc. 13.500 Instead of the proposed land particular of Hc. 26.500 submitted earlier as per your proposed CA land as mentioned below. The proposed land is free from encroachment and encumbrances,

and encumbrances,

Sl.No	Name of the R.I.Circle	Name of the Mouza	Khata No.	Plot No.	Klssam	Total extent in Hc.	Proposed area in Hc.
1.	Badapadar	Phulagandhi	30 (A.A.A)	1	Parbata	Hc .8.800	Hc.8.350
				5	Parbata	Hc 6.400	Hc.5.000
				2 plots		Hc.15.200	Hc.13.350
Total :							

Encl:- As above.

Yours faithfully,


Tahsildar, Chitrakonda.

Memo No. 1443 /2021

Copy submitted to Collector, Malkangiri/ Sub-Collector, Malkangiri for favour of kind information and necessary action..

Dated. 14 /09/2021


Tahsildar, Chitrakonda.

Memo No. 1444 /2021

Copy submitted to the Divisional Forest Officer, Malkangiri for favour of kind Information and necessary action.

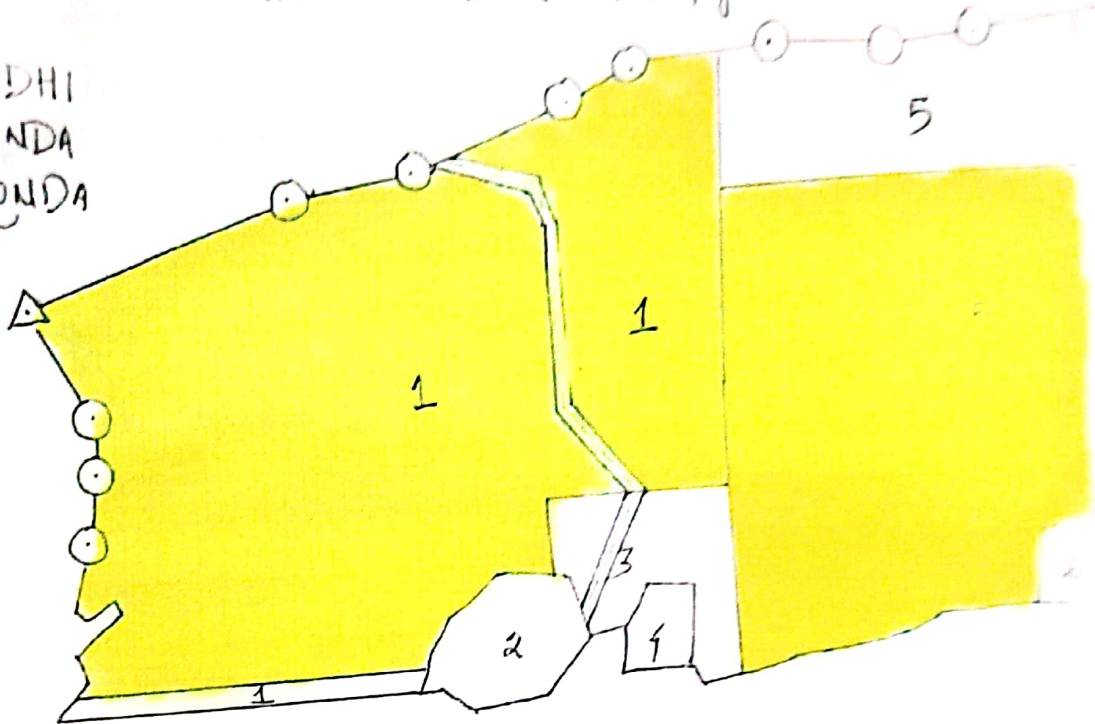
Dated. 14 /09/2021



Tahsildar, Chitrakonda



Proposed site for water supply
Attestation of the Mayor of the

NAME: PHULAGANDHI
FATHER: CHITRAKONDA
MOTHER: CHITRAKONDA
AT: MALKANGURI
AGE: 1:4000



 Proposed Area

LAND SCHEDULE

Sl. No.	Status	Plot No.	Reason	Total Area (H)	Proposed Area (H)
30	A4A	1	Parbatu	8.800	8.350
		5	Parbatu	6.400	5.000
		2 Plots		15.200	13.350

~~Internationale~~
~~Chirurgische~~

[Signature]
Deputy Commissioner
Badrachal

Schedule I Form No.39-A

ଖତିୟାନ

ମୌଜା : ପୁଲରଡ଼ି
 ଗ୍ରାମ : ଚିତ୍ରକୋଣ୍ଡା
 ପାନା ନମ୍ବର : 144

ଚନ୍ଦ୍ରସିନ : ବିଦୁଳାୟା
 ଚନ୍ଦ୍ରସିନ ନମ୍ବର : 655
 ଗିରା : ମାଲବାନସିରି

ଜମିଦାରଙ୍କ ନାମ ଓ
 ଷେଡ୍‌ବାଟ ବା ଖତିୟାନର
 କ୍ରମିକ ନମ୍ବର

ଓଡ଼ିଶା ସରକାର ଷେଡ୍‌ବାଟ ନମ୍ବର 1

୧) ଖତିୟାନର କ୍ରମିକ ନଂ

32/1

୨) ପ୍ରଚାର ନାମ, ପିଚାର
 ନାମ, ଚାଟି ଓ ବାସସ୍ଥାନ

ଜଙ୍ଗଲ ଓ ପରିବେଶ ବିଭାଗ, ଓଡ଼ିଶା

୩) ସ୍ୱର

୪) ଚେୟ	ଜଳକର	ଖଜଣା	ସେସ	ନିଷ୍କାର ସେସ ଓ ଅନ୍ୟାନ୍ୟ ସେସ ଯଦି କିଛି ଥାଏ	ମୋଟ	୫) କ୍ରମବର୍ଦ୍ଧନଶୀଳ ଖଜଣାର ବିବରଣୀ
		0.00	0.00	0.00	0.00	

୬) ବିଶେଷ ଅନୁସନ୍ଧାନ
 ଯଦି କିଛି ଥାଏ

BLANK SPACE FOR STAMPING

ଅତିରିକ୍ତ ପ୍ରକାଶନ ତାରିଖ :
 ଖଜଣା ଆର୍ଯ୍ୟ ତାରିଖ :

ଉତ୍ତରାଧିକାରୀଙ୍କ ଦସ୍ତଖତ



[Signature]
 Divisional Forest Officer,
 Malkangiri Forest Division
 Malkangiri

14/07/2022

ଖଣ୍ଡ/କ୍ଷେତ୍ର ନଂ : 32/1


ପଠକର ଓ ଚଳନ ନାମ	ଭିତ୍ତି ଓ ପୂର୍ବର ଖଣ୍ଡ	ଖଣ୍ଡର ବିକାଶିତ ବିବରଣୀ ଓ ଶେଷ	ମୂଲ୍ୟ			ଟିପ୍ପଣୀ : ମାଲିକାନା
			ଫିଲ୍ଡ	ଫି	ବେଲ୍ଡ	
୭	୮	୯	୧୦	୧୧	୧୨	
159	ପର୍ବତ	ପାଣି ପର୍ବତ	20	633	8.3500	Vide ALC No. 19/2022 dated 11.04.2022 & RCCMS Case No. 26-24/2022 (MC No. 473/2022 dated 14.07.2022 and sanction order No. 034/XXI-26/2022 of the Collector, Malkangiri dated 05.05.2022 Brought from Khata No. 30
5160	ପର୍ବତ	ପାଣି ପର୍ବତ	12	355	5.0000	
206			32	988	13.3500	

ଉପରୋକ୍ତ ସୂଚନା ବିବରଣୀ ଦେଖି, ଠିକ୍‌କା

14.07.2022



Record Keeper
Tahasil Office,
Chitrakonda


 14/07/2022
 ADDL. TAHASILDAR
 CHITRAKONDA

