

DISTRICT OFFICE: MAYURBHANJ : BARIPADA:

No. 2351 /Rev.

Dt. 02/11/21 //

To

The Tahasildar,
Kusumi.

Sub: - Alienation of Govt. land (Non-Forest) in favour of State Forest & Environment Department for compensatory afforestation in mouza-Ghodadega under Kusumi Tahasil in lieu of diverted Forest land for stretching, widening and strengthening of N.H.220 (Rairangpur-Jashiur Road) section from 35/700 K.M to 71/120 K.M.

Sir,

With reference to the subject cited above, I am directed to return herewith the Alienation Case Record bearing No.17/2020 of your Tahasil after sanction of alienation by the Collector & District Magistrate, Mayurbhanj in favour of State Forest & Environment Department for compensatory afforestation with a request to take necessary steps for correction of R.O.R., issue patta and handover the land to concerned authority observing due formalities as per sanction of alienation.

The receipt of the Alienation Case Record bearing No.17/2020 may be acknowledged.


Encl:

1. Alienation Case Record bearing No. 17/2020

Yours faithfully,


Memo No. 2352 / . Dt. 02/11/21 //

Copy forwarded to the Under Secretary to Govt., R & DM Deptt, Odisha, Bhubaneswar / Under Secretary to Govt., Forest & Environment Deptt, Odisha, Bhubaneswar / Under Secretary, Board of Revenue, Odisha, Cuttack / Secretary to RDC(CD), Cuttack for information and necessary action.


Additional District Magistrate,
Mayurbhanj


Memo No. 2353 / . Dt. 02/11/21 //

Copy forwarded to the Sub-Collector, Bamanghaty for information and necessary action with reference to his letter No.5805/Rev, dated-08.10.2021.


Additional District Magistrate,
Mayurbhanj

Memo No. 2354 / . Dt. 02/11/21 //

Copy submitted to Divisional Forest Officer, Rairangpur for kind information and necessary action.


Additional District Magistrate,
Mayurbhanj

Memo No. 2355 / . Dt. 02/11/21 //

Copy forwarded to the Executive Engineer, N.H. Division, Baripada for information and necessary action.


Additional District Magistrate,
Mayurbhanj


Additional District Magistrate,
Mayurbhanj

CONTINUATION ORDER SHEET

(Page-)

Serial Number & date of order	Order and signature of the Officer	Note of action on order with date																								
1	2	3																								
2.11.2021	<p>Perused the Alienation Case Record bearing No.17/2020 relating to Kusumi Tahasil.</p> <p>The Case Record contains proposal for alienation of Ac.19.32 dec. non-forest Govt. land at Mouza- Ghodadega, PS-Rairangpur, PS No.58 under Kusumi Tahasil in favour of Forest and Environment Department, Odisha represented by the Divisional Forest Officer, Rairangpur Division, for raising compensatory afforestation in lieu of diversion of 7.8199 ha (Ac.19.32 dec) of forest land for widening and strengthening of existing double lane road to two-laned with 1.5 m wide paved shoulder on either side from Km.35/700 to Km.71/120 of NH-220 of Rairangpur to Jashipur section coming within Rairangpur and Karanjia Forest Division.</p> <p>The proposal has been recommended by the Sub-Collector, Bamanghaty.</p> <p>The proposed Govt. land identified by the Tahasildar, Kusumi for alienation at Mouza- Ghodadega in respect of the following land schedule has been approved in the Sub-Divisional Site Selection Committee Meeting held on 28.08.2018, and subsequently revalidated on 20.08.2020 and 07.10.2021. The copies of the both proceedings are attached with the Case record.</p> <p style="text-align: center;">LAND SCHEDULE</p> <table border="1" data-bbox="454 1003 1396 1198"> <thead> <tr> <th>Mouza</th> <th>Khata No.</th> <th>Plot No.</th> <th>Area(In acre)</th> <th>Kisam</th> </tr> </thead> <tbody> <tr> <td rowspan="4">Mouza- Ghodadega, PS- Rairangpur, PS No.58</td> <td rowspan="5">198 (AJA)</td> <td>1066/2</td> <td>2.94</td> <td>Patit</td> </tr> <tr> <td>1067/1</td> <td>6.30</td> <td>Patit</td> </tr> <tr> <td>1068</td> <td>8.30</td> <td>Patit</td> </tr> <tr> <td>1087</td> <td>1.78</td> <td>Patit</td> </tr> <tr> <td colspan="3">TOTAL</td> <td>Ac.19.32 dec.</td> <td></td> </tr> </tbody> </table> <p>After gone through the alienation case record, the following points were observed;</p> <ul style="list-style-type: none"> The Divisional Forest Officer, Rairangpur being authorized by the Forest & Environment Department vide letter No.5443/F&E, dated-04.04.2008, has filed application in Form No-IA affixing requisite Court fees. As per instructions contained in D.O. No.197/CS dated-01.11.2000 of the Chief Secretary, the proposed land was jointly verified by the Revenue Official, Forest Officials and applying party. The joint verification report reveals that the proposed plots are free from encroachment and encumbrances. The plots are not coming under DLC forest and does not belong to forest kissam as on 25.10.1980 which is attached with the case record. In respect of alienation of land, general proclamation inviting public objection as required under Rule-5(5) of the O.G.L.S. Rules, 1983 has been duly published on 15.12.2020. The stipulated period under Rule-5(6) of the O.G.L.S. Rules, 1983 has been maintained and no objection has been received from any quarter, as reported, within the stipulated period. <p style="text-align: right;">(Continued...)</p>	Mouza	Khata No.	Plot No.	Area(In acre)	Kisam	Mouza- Ghodadega, PS- Rairangpur, PS No.58	198 (AJA)	1066/2	2.94	Patit	1067/1	6.30	Patit	1068	8.30	Patit	1087	1.78	Patit	TOTAL			Ac.19.32 dec.		
Mouza	Khata No.	Plot No.	Area(In acre)	Kisam																						
Mouza- Ghodadega, PS- Rairangpur, PS No.58	198 (AJA)	1066/2	2.94	Patit																						
		1067/1	6.30	Patit																						
		1068	8.30	Patit																						
		1087	1.78	Patit																						
TOTAL			Ac.19.32 dec.																							

CONTINUATION ORDER SHEET

(Page-)

Order and signature of the Officer

Serial
Number &
date of
orderNote of
action on
order
with date

1

2

3

- The authenticated copy of RoR is attached with the case record.
- As reported, the proposed plot is coming under rural area.

As the proposed land is to be alienated in favour of the State Forest & Environment Department for compensatory afforestation purpose and being the project of National Highway a Government Project, no Premium, Annual Rent and Cess is chargeable as per instruction contained in letter No.GE(GL)-S-10/2017-10894/R&DM dated-31.03.2017. So, the Tahasildar, Kusumi and the Sub-Collector, Bamanghaty recommended the proposal for sanction of alienation free from all charges. All other formalities have been maintained.

Hence, in exercise of power conferred upon me vide Notification No.GE(GL)-S-17/08-42899/R&DM, dated-07.11.2009, the proposal for alienation is hereby accepted and sanctioned in respect of the Govt. land to the extent of Ac.19.32 dec. land in Mouza- Ghodadega under Kusumi Tahasil as detailed below in favour of Forest and Environment Department, Odisha represented by the Divisional Forest Officer, Rairangpur for raising compensatory afforestation free from all charges i.e. premium, Annual Ground Rent, Cess subject to the conditions mentioned hereunder;

LAND SCHEDULE


LAND SCHEDULE				
Mouza	Khata No.	Plot No.	Area(In acre)	Kisam
Mouza- Ghodadega, PS- Rairangpur, PS No.58	198 (AJA)	1066/2	2.94	Patit
		1067/1	6.30	Patit
		1068	8.30	Patit
		1087	1.78	Patit
TOTAL			Ac.19.32 dec.	

1. The Govt in Forest & Environment Department shall have only the surface right over the land so sanctioned in their favour.
2. The land shall be utilized only for the purpose for which it is sanctioned and it shall not be transferred to any other Department or otherwise disposed of without prior permission of the competent Revenue Authority sanctioning Alienation. If the land or any part thereof is not utilized for the purpose for which it is sanctioned within 3 years from the date of sanction, the land shall be reverted back to Govt. in Revenue Department free from all encumbrances and without payment of any compensation.
3. No prayer for change of the existing land site shall be entertained in future.
4. The Forest & Environment Department, Govt. of Odisha shall take all possible steps to keep the land free from all sorts of encroachment / litigation.
5. The alienation sanction order is valid for six months from the date of issue during which the Tahasildar, Kusumi will effect necessary changes in Record of Rights as per guidelines of the Govt. issued vide letter No.22351/R, dt-01.05.1998.

(Continued...)

CONTINUATION ORDER SHEET

(Page-)

Serial Number & date of order	Order and signature of the Officer	Note of action on order with date
1	2	3
	<p>6. No application for modification of any of the terms and conditions of this sanction order shall be entertained. In case the applicant wants modification of any of the terms and conditions of the sanction order then on their applying for such modification / amendment, the sanction order shall be treated as automatically cancelled and their application will be treated as afresh case which will be considered and disposed of on merit.</p> <p>7. The non-forest land over which compensatory afforestation will be taken up shall be notified as PF / RF</p> <p>Infringement of any of the above conditions would result in reversion of the land to Govt. in Revenue & Disaster Management Department free from all encumbrances without payment of any cost or compensation for the land or for the structures, if any erected thereon, for any improvement which might have been carried out on the land.</p> <p>Intimate the sanction to all concerned accordingly.</p> <p style="text-align: right;"> COLLECTOR, MAYURBHANJ</p>	

ଖଟିୟାନ

ପରିଶିଷ୍ଟ - କ

ଫର୍ମ ନଂ - ୨୨

ପରିଚ୍ଛେଦ - 402

ମୌଜା : ଘୋଡ଼ାଡେଗା

ଥାନା : ରାଇରଙ୍ଗପୁର

ଥାନା ନମ୍ବର : 58

ଚହସିଲ : କୁସୁମୀ

ଚହସିଲ ନମ୍ବର : 244

ଜିଲ୍ଲା : ମୟୂରଭଞ୍ଜ

୧) ଖଟିୟାନର କ୍ରମିକ ନମ୍ବର	୨) ଜମିଦାରଙ୍କ ନାମ ଓ ଖେତ୍ରାଟ ବା ଖଟିୟାନର କ୍ରମିକ ନମ୍ବର					୩) ପ୍ରଜାର ନାମ, ପିତାର ନାମ, ଜାତି ଓ ବାସସ୍ଥାନ
202	ଓଡ଼ିଶା ସରକାର ଖେତ୍ରାଟ ନମ୍ବର 1					ଜଙ୍ଗଲ ଓ ପରିବେଶ ବିଭାଗ ଓଡ଼ିଶା ସରକାର
୪) ସ୍ୱତ୍ୱ	୫) ଦେୟ					୬) କ୍ରମବର୍ଦ୍ଧନଶୀଳ ଖଜଣାର ବିବରଣୀ
ସରକାରୀ	ଜଳକର			ନିଷ୍କାର ସେସ୍ ଓ ଅନ୍ୟାନ୍ୟ ସେସ୍ ଯଦି କିଛି ଥାଏ	ମୋଟ	
		0.00	0.00	0.00	0.00	
୭) ବିଶେଷ ଅନୁସଙ୍ଗ ଯଦି କିଛି ଥାଏ	Alienation Case No-17/2020 ନ.ଅ.ହୁ.ପୁ.ଖା.ଖା-198 ରୁ ।					
BLANK SPACE FOR STAMPING						
ଅନ୍ତିମ ପ୍ରକାଶନ ତାରିଖ : ଖଜଣା ଧାର୍ଯ୍ୟ ତାରିଖ :						

ଖତିୟାନର କ୍ରମିକ ନଂ : 202			ମୌଜା : ଘୋଡ଼ାଡେଗା				ଜିଲ୍ଲା : ମୟୂରଭଞ୍ଜ	
ଚକର ନମ୍ବର	ଚକ ଭୂଲ୍ଲ ହୋଇ ଥିବା ପ୍ଲଟ	ଚକ ଭୂଲ୍ଲ ହୋଇ ନଥିବା ପ୍ଲଟ	କିସମର ବିସ୍ତାରିତ ବିବରଣୀ ଓ ଚୌହଦି	ରକବା			ଚକ ଭୂଲ୍ଲ ହୋଇ ନଥିବା ଜମିର କିସମ	ମନ୍ତବ୍ୟ
				ଏକର	ଡି.	ହେକ୍ଟର		
8	9	10	11	12		13	14	15
		1066/1357		2	9400	1.1898	ପଡିତ	
		1067/1358		6	3000	2.5495	ପଡିତ	
		1068		8	3000	3.3589	ପଡିତ	
		1087		1	7800	0.7203	ପଡିତ	
		4 plots		19	3200	7.8185		

ରାଷ୍ଟ୍ରୀୟ ସୂଚନା ବିଜ୍ଞାନ କେନ୍ଦ୍ର 20/03/2023 05:48:51 IP :14.98.123.10