


GOVERNMENT OF TELANGANA
REVENUE DEPARTMENT
OFFICE OF THE TAHSILDAR :: NAVIPET

Rc.No.A/1450/2017

Date: .12.2022.


MUTATION CERTIFICATE

This is to certify that the Government Land to an extent of Ac.40.00gts lies in Sy.No.360 situated within the limits of Kosli Village, Navipet Mandal, Nizamabad District was allotted in favour of District Forest Officer, Nizamabad vide District Collector, Nizamabad Procs. No.E1/1180/2017, Dated 07.11.2020 towards Compensatory afforestation in lieu of forest lands diverted for non-forest purposes and such lands were already been handed over to the Forest Range Officer, Nizamabad North Range, Nizamabad, on 07.01.2021 under cover of Panchanama.

It is to further certify that the mutation has been completed in Revenue records as Sy.No.360/1/2 admeasuring an extent of Ac.40.00gts of Kosli Village, Navipet Mandal, Nizamabad District and earmarked as 'Forest Lands'.

Hence, certified.

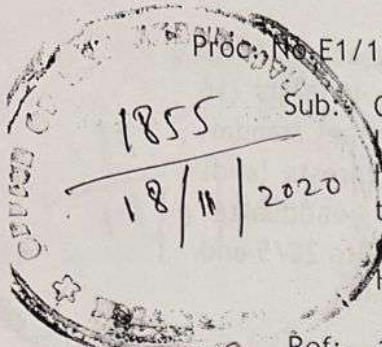
To,
The District Forest Officer,
Nizamabad.


2/12/22
TAHSILDAR
NAVIPET

PROCEEDINGS OF THE DISTRICT COLLECTOR :: NIZAMABAD
PRESENT: SRI C.NARAYANA REDDY, I.A.S.,

Proc. No. E1/1180/2017

Dated: 07.11.2020



Sub: Compensatory Afforestation - Nizamabad District - widening of Single lane to double road connecting mandal headquarter to District headquarter for sirikonda to vemulawada road from Km 0/0 to 20/5 - transfer of non forest land in lieu of submergence of RF land in construction/widening of roads for compensatory afforestation - Handing over the possession - Orders - Issued.

- Ref:-
- 1.EE R&B Division, Nzb Lr.No.T2/R&B/NZB/SVR/Forest Land/2017-18, dated:29.01.2018.
 - 2.This Office Lr.No.E2/1180/2017, Dated:26.02.2018.
 3. EE R&B Division, Nzb Lr.No.DB/T2/R&B/NZB/SVR/Forest Land/2017-18/69, dated:18.05.2020.
 - 4.Tahsildar, Navipet Lr.No.A/1450/2017, Dated:31.10.2020.
 5. DFO, Nizamabad Rc.No.3470/2020/D5, Dated 06.11.2020

ORDER

The Executive Engineer, R&B Division, Nizamabad in his reference 1st & 3rd read above has submitted proposals for identification and transfer of the non forest lands to an area of 4.971 hectares (Ac.12.28gts) in Nizamabad district, in lieu of forest land diverted for widening of Single lane to double road connecting mandal headquarter to District headquarter for sirikonda to vemulawada road from Km 0/0 to 20/5.

In the reference 4th read above, the Tahsildar, Navipet mandal has identified the Govt. land admeasuring an area of Ac.40.00gts in Sy.No.360 situated within the limits of Kosli village of Navipet Mandal which is suitable for Compensatory afforestation. He/she has furnished the location sketch of the proposed land for compensatory afforestation.

On 29.10.2020 at 11:00 AM a coordination meeting was held, with the officials of Revenue and Forest departments in the chambers of District Collector under the chairmanship of District Collector, Nizamabad. During the meeting held the District Forest officer, Nizamabad has expressed his willingness to take the land identified/proposed at Kosli village of Navipet Mandal and requested for allotment the government land to an area of Ac.40.00gts (16 hectares) in Sy.No.360 situated within the limits of Kosli village of Navipet Mandal that is suitable for compensatory afforestation in favour of Forest Department.

In the reference 5th read above, the District Forest Officer, Nizamabad has reported that the land to an area of Ac.44.16gts in Sy.No.360 situated within the limits of Kosli Village, Navipet Mandal is suitable with additional degraded forest land planting and additional inputs for the Non-Forest Land and requested to hand over the same with proper mutation and demarcation of the area on field with DGPS survey as per the guidelines of the MoEF in Forest Conservation Act.

Contd..in 2nd Page

Therefore, in view of public importance, permission is hereby accorded to transfer and allotment of the Government land to an extent of Ac.40.00gts (16 hectares) in Sy.No.360 situated within the limits of Kosli village of Navipet Mandal, Nizamabad District towards compensatory afforestation in lieu of forests lands diverted for widening of Single lane to double road connecting mandal headquarter to District headquarter for sirikonda to vemulawada road from Km 0/0 to 20/5 and other projects in favour of District Forest Officer, Nizamabad.

The Tahsildar, Navipet Mandal is hereby directed to handover the allotted lands to the District Forest Officer, Nizamabad, demarcating the area on field with DGPS Survey under cover of panchanama and also implement the changes in Revenue Records immediately.

The District Forest Officer, Nizamabad and Tahsildar, Navipet are requested to conduct the joint inspection of the area and furnish the details of actual area comes out on demarcation, Geo co-ordinates, copy of Panchanama along with map showing the area handed over to the Forest Department on Compensatory Afforestation duly signed by both the officials of the Revenue and Forest Department, to this office for record purpose.

//By Order//

Sd/- (B.CHANDRA SHEKAR)

Additional Collector,
NIZAMABAD

To,

1. The District Forest Officer, Nizamabad.
2. The Tahsildar, Navipet Mandal.


Copy to the Revenue Divisional officer, Nizamabad for information.

Copy to the Executive Engineer, R&B Division, Nizamabad for information.

Copy to CC to Collector/ Addl. Collector

Copy to SF/ SC.

//Attested//


Superintendent-E