6 - laning of Vadakkenchery–Thrissur section of NH-47 (New No.544) on BOT basis under NHDP Phase - II

Diversion of 1.4318 ha. of Wildlife/forest land (0.9984 ha on Peechi WLS & 0.4334 ha in Thrissur FD) – Stage-1 clearance accorded by MoEF&CC on 31.1.2020 & NBWL clearance received on 3.7.2020 –Compliance report on Stage-I clearance for getting Stage –II clearance - CA land on a Survey of India toposheet with DGPS Coordinate

No. D43V7

Scale 1:50,000

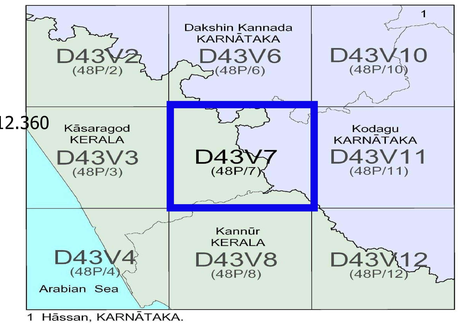

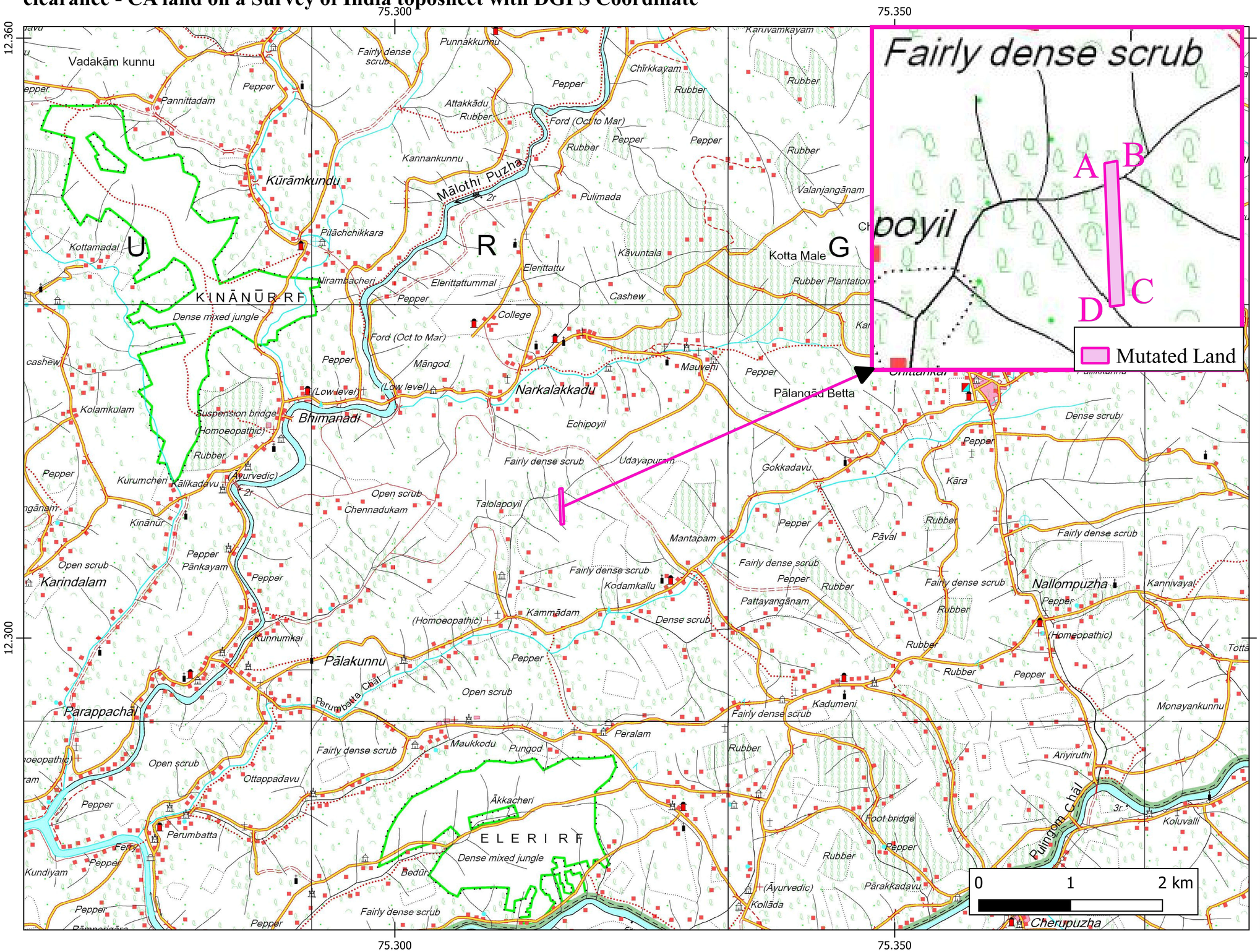

Boundary Point	Geo Coordinates	
	Longitude	Latitude
A	75.31644	12.31493
B	75.31676	12.31499
C	75.31692	12.3114
D	75.31658	12.31136

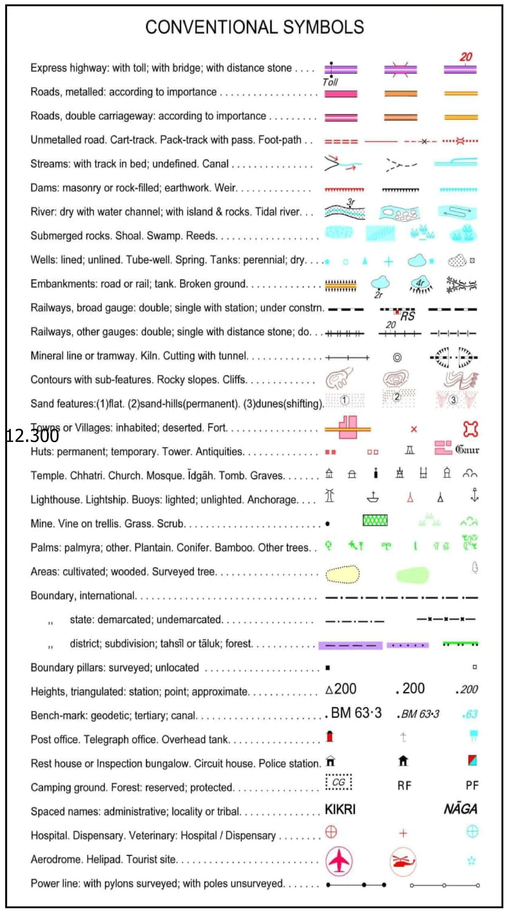

DRAWING WITH ORIGINAL COORDINATES

DISTRICT :KASARAGOD
TALUK :VELLARIKUNDU
VILLAGE :BEEMANADI
RS NO :553 Pt.
AREA :5.7638 Ha

Boundary Point	Geo Coordinates	
	Longitude	Latitude
A	75.31644	12.31493
B	75.31676	12.31499
C	75.31692	12.3114
D	75.31658	12.31136

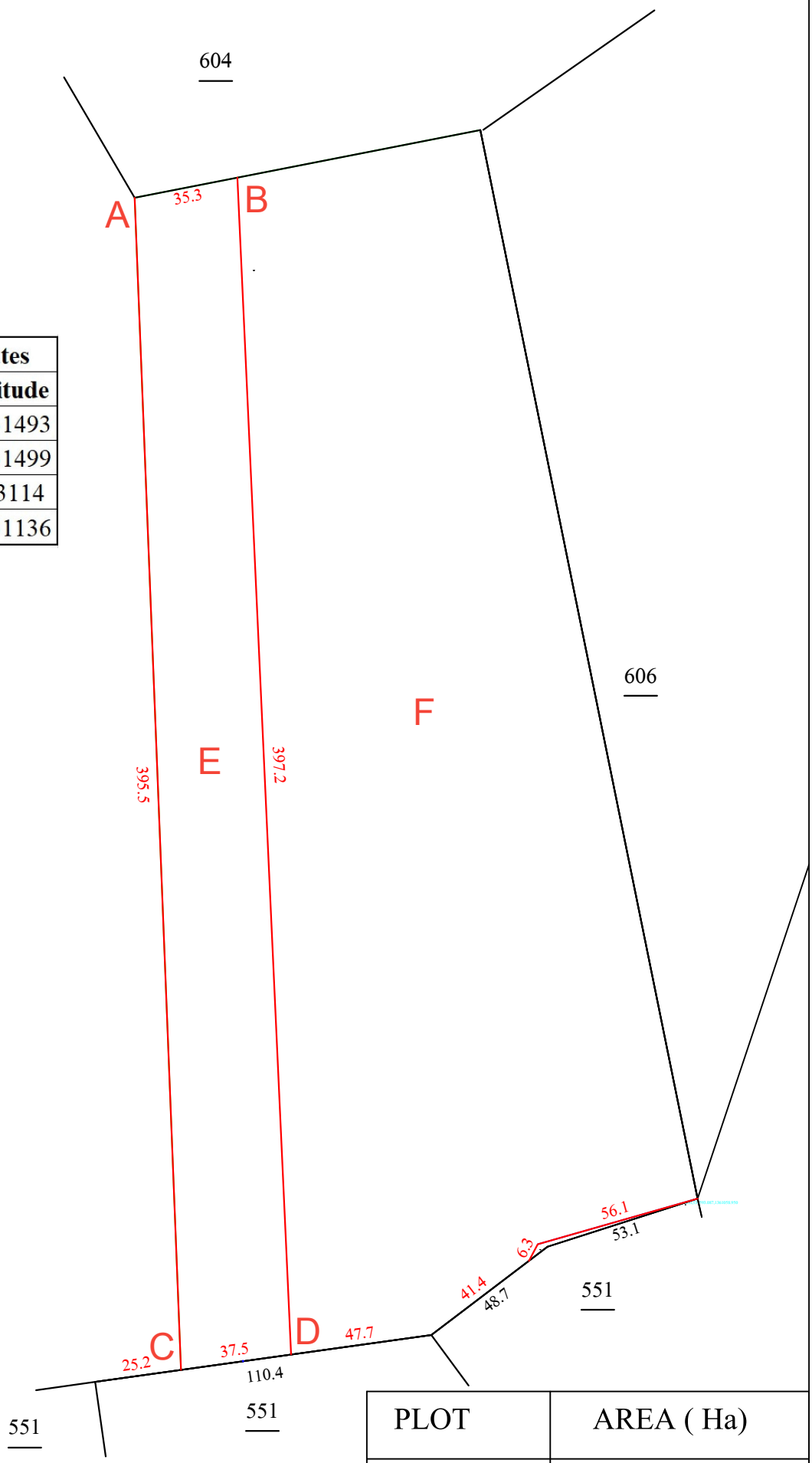

PLOT	AREA (Ha)
E	1.4318
F	4.3320