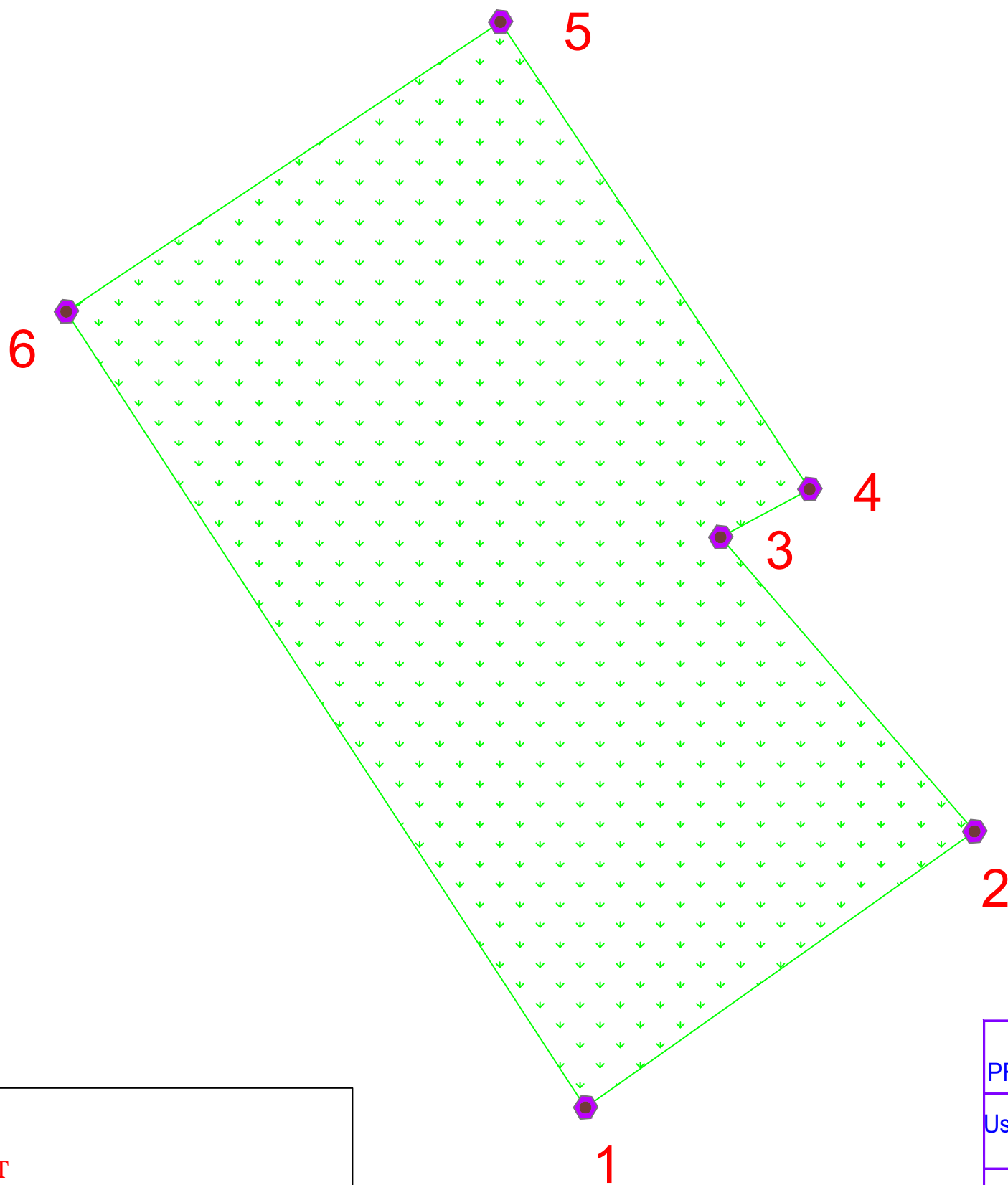
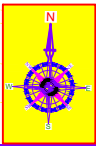



GEO-REFERENCED MAP OF LAND IDENTIFIED NEAR VILLAGE RIWARA IN RIWARA VAN BLOCK OF SOCIAL FORESTRY DIVISION BULANDSHAHR FOR CARRYING OUT FOR COMPENSATORY AFFORESTATION
OVER 1.669 HAC. LAND IN LIEU OF 0.8345 HAC. OF FOREST LAND PROPOSED TO BE DIVERTED IN HAPUR FOREST DIVISION FOR CONSTRUCTION OF 765 KV GHATAMPUR-HAPUR TRANSMISSION LINE



GPS Coordinate's OF AREA

POINT	Latitude(N)	Longitude(E)
1	28°19'5.24"	78° 6'45.61"
2	28°19'7.19"	78° 6'48.56"
3	28°19'9.16"	78° 6'46.56"
4	28°19'9.49"	78° 6'47.22"
5	28°19'12.66"	78° 6'44.75"
6	28°19'10.62"	78° 6'41.44"



Legend

 GPS POINT

 CA LAND IDENTIFIED FOR
COMPENSATORY AFFORESTATION

PROJECT:-	765 KV S/C GHATAMPUR- HAPUR TRANSMISSION LINE
User Agency:-	GHATAMPUR TRANSMISSION LIMITED
Dwg. Title:-	765 KV S/C GHATAMPUR - HAPUR PROPOSED TRANSMISSION LINE (IN BULANDSHAHR FOREST DIV.)
DATE -	DRAWING No - GTL/G-H/54A