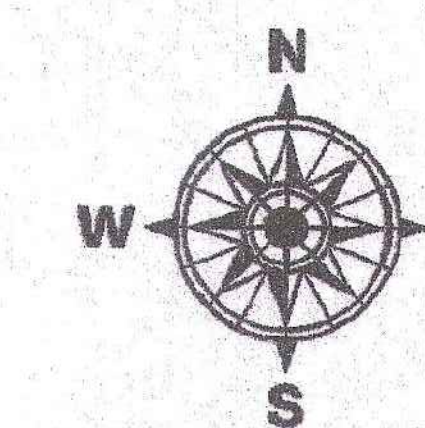
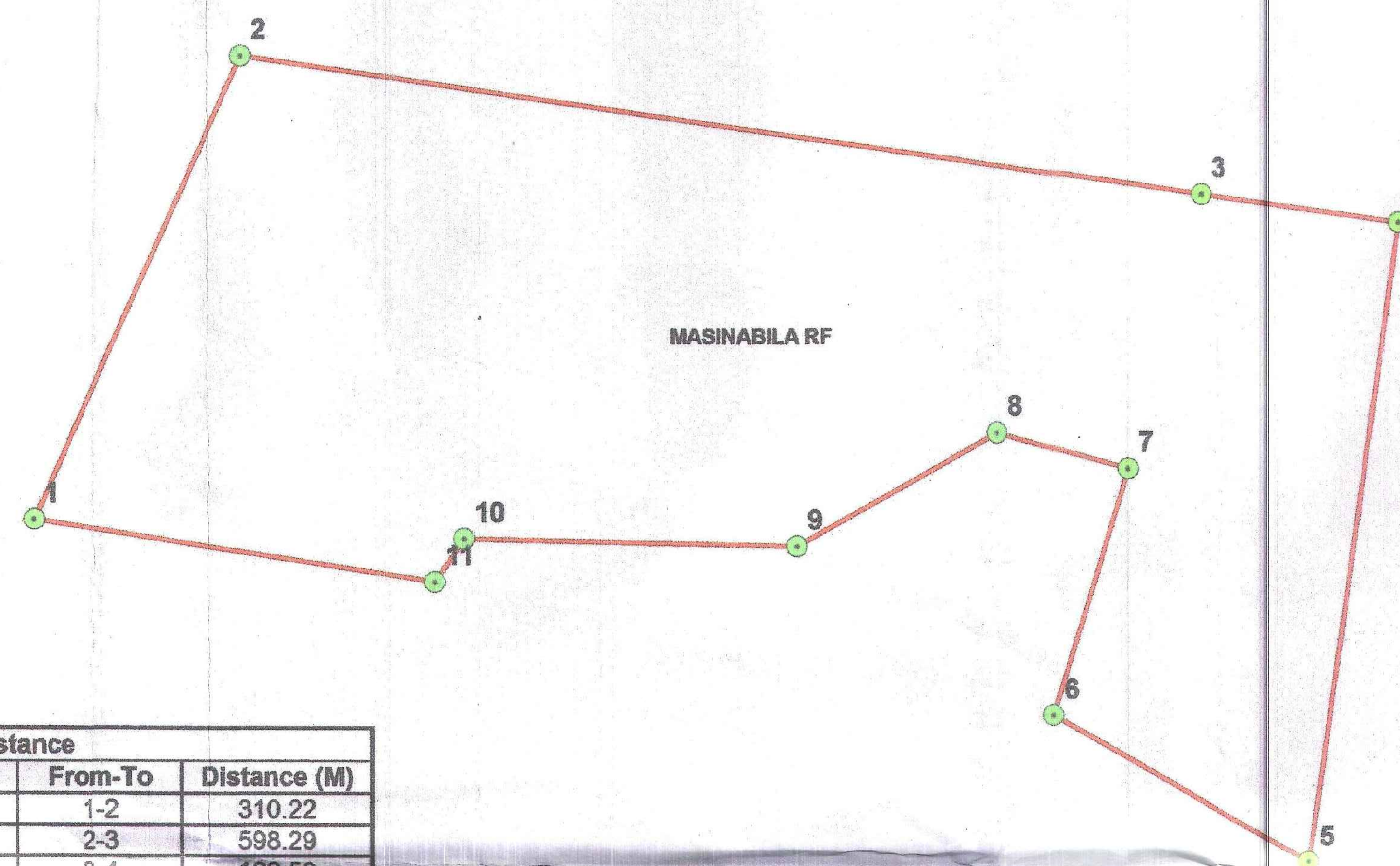


MAP SHOWING THE DEGRADED FOREST LAND IDENTIFIED IN MASINABILA R.F UNDER GHATAGAON RANGE FOR RAISING COMPENSATORY AFFORESTATION  
 OVER 21.00 HA. @800 SEEDLINGS PER HECTARE ( FOR DIVERSION OF FOREST LAND OVER 17.836 HA )  
 IN RESPECT TO UTILITY CORRIDOR FOR KHANDBANDH PROJECT OF TATA STEEL LTD. IN KEONJHAR FOREST DIVISION.

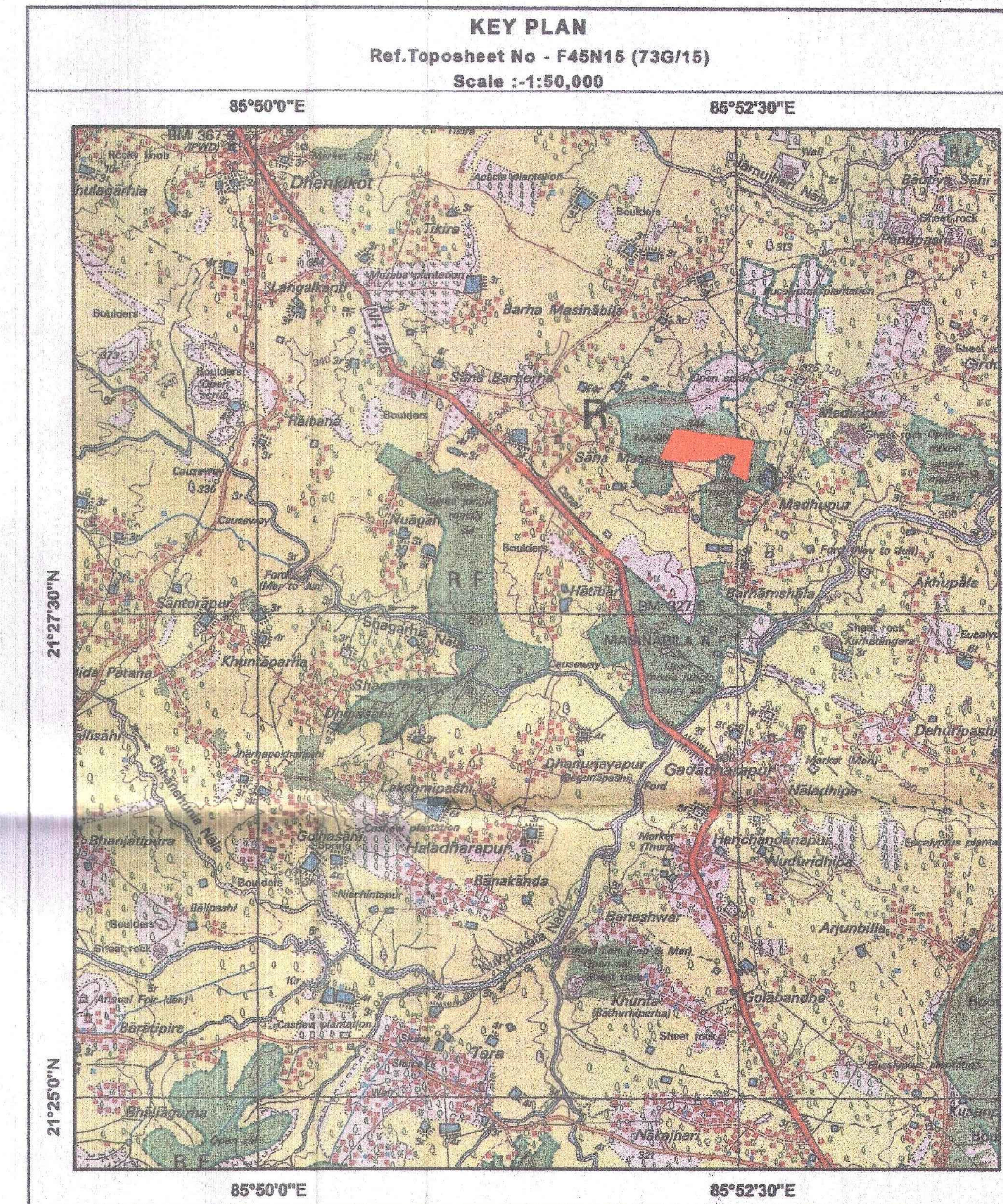



SCALE-1:4,000



Pillar Coordinate & Distance				
Pillar No	Longitude	Latitude	From-To	Distance (M)
1	85°52'00.873"	21°28'17.352"	1-2	310.22
2	85°52'05.405"	21°28'26.505"	2-3	598.29
3	85°52'26.951"	21°28'23.549"	3-4	122.59
4	85°52'30.164"	21°28'22.965"	4-5	394.22
5	85°52'28.108"	21°28'10.290"	5-6	181.54
6	85°52'22.665"	21°28'13.273"	6-7	157.24
7	85°52'24.306"	21°28'18.151"	7-8	83.98
8	85°52'21.500"	21°28'18.900"	8-9	141.05
9	85°52'17.200"	21°28'16.700"	9-10	204.45
10	85°52'10.100"	21°28'16.900"	10-11	31.88
11	85°52'09.466"	21°28'16.050"	11-1	250.54

AREA SELECTED FOR COMPENSATORY AFFORESTATION	
All figures are in Hectares	
RF NAME	AREA SELECTED FOR CA
MASINABILA	21.000
<b>TOTAL IN HECT</b>	<b>21.000</b>



CERTIFICATE

- The identified degraded forest land should be contiguous patch with canopy density below 0.4.
- The identified degraded forest land has not been allotted earlier to any other project.
- The identified site has been properly demarcated with 4" height RCC pillars as per extant guideline.
- GPS co-ordinates of all posted pillars along with pillar number and distance between pillar has been inscribed in the RCC pillar.
- Certified that the above degraded forest land found suitable for plantation.
- The above degraded forest land is not coming under ML/PL/QL application.
- Durable sign board has been erected at a conspicuous location of the indentified site depicting the name of the project, year, compartment and status of the forest land along with the extent of area.

Jogeswar Maiti P.S.  
 Dhenke Kotra Beat

20/02/2020

Forest Range Officer  
 Ghatgaon Range

COUNTERSIGNED

13/01/20  
 Divisional Forest Officer,  
 Keonjhar Division