

## HANDING OVER/TAKING OVER OF LAND

As for Letter No.— FLD/IL/0062/GOVT/34-0/o Dy. Director IL/1366 Dated:- 20/01/2021 of Dy. Director(IL) land at Dhool Siras, Delhi having geo reference as detailed below visited and taken over. In reference to permission letter No.— F.08B/Delhi/07/03/2021/30 dated 30/06/2021 of ME FCC, INTEGRATED Regional officer Jaipur:—


Sr. No.	Land Demarcation Point	Latitudes	Longitudes
1	A	28°33'14.47"N	77°1'38.15"E
2	B	28°33'17.44"N	77°1'30.83"E
3	C	28°33'18.42"N	77°1'28.43"E
4	D	28°33'24.57"N	77°1'31.92"E
5	E	28°33'20.46"N	77°1'38.05"E

(Handed Over)


  
13/08/2021


ON BEHALF OF NCRTC Executive Engineer (Jm)

(Taken Over)

  
13/08/2021

ON BEHALF OF FOREST DEPT.

  
13/08/2021

R.P.   
13/08/21

Atharva  
13/8/21


  
13/08/21


## HANDING/TAKING OVER

Handing Over/Taking Over of 4.61 Hac. of land of Green Land Sec.— 24, Dwarka for raising compensatory afforestation for the construction of Delhi-Ghaziabad-Meerut RRTS Corridor by NCRTC-reg.

In line with DDA land allotment letter by Institutional Land department having Reference No. – FLD/IL/0062/GOVT/34-0/o Dy. Director IL/1366 Dated:- 20/01/2021, encroachment and litigation free land (Area measuring 4.61 Hac.) as per enclosed plan/coordinates (as per allotment letter by (IL) DDA, which is identified for raising compensatory afforestation for the construction of Delhi-Ghaziabad-Meerut RRTS Corridor by NCRTC-reg, is being handed over to National Capital Region Transport Cooperation by Horticulture Division Dwarka DDA for taking up compensatory afforestation.


(Handed Over)

  
13.8.21  
C. Rahul Saroha  
S.O(Hort.)Dwk,DDA.

  
13.8.21  
सहायक निदेशक-II  
A.D.(Hort.)Dwk,DDA  
उद्यान खण्ड द्वारका  
Hort. Div. Dwarka  
सेक्टर-5, दि.वि.प्रा.  
Sec.-5, D.D.A.

(Taken Over)

Chief Projector Manager/Delhi  
Email-cpm.delhi@ncrtc.in

  
13/08/2021

(Rohit Tyagi)  
Executive Engineer (Civil)  
7/6, Sinfort Institutional  
Area, August Kranti Marg  
N. Delhi - 110049

SECTOR-24  
DWARKA

E=698145.06 m  
N=3160558.88m

E=698313.76 m  
N=3160438.25m

E=698319.59 m  
N=3160253.90m

E=698053.35 m  
N=3160371.03m

E=698119.09 m  
N=3160341.97m

A=4.61 Hec

PLAN

\* GEO COORDINATES IN MTR



NATIONAL CAPITAL REGION TRANSPORT CORPORATION

PROJECT: DELHI-GHAZIABAD-MEERUT RRTS CORRIDOR

DRAWING TITLE:-  
LAND AREA REQUIRED FOR AFFORESTATION AT DWARKA

DRAWING NUMBER:-  
NCRTH/CPM-D/CE/DM-00/SPS/GAD/PLD/460

REV. 0

DRAWN BY:-  
SANJAY KUMAR

CHECKED BY:-  
AEN/CIVIL

DATE:-  
10.10.2020

Dy. C.E-1

CPM/DELHI

07.12.2020

SECTOR-24  
DWARKA

E=77°1'31.92"  
N=28°33'24.57"

E=77°1'38.05"  
N=28°33'20.46"

A=4.61 Hec

E=77°1'38.15"  
N=28°33'14.47"

E=77°1'28.43"  
N=28°33'18.42"

E=77°1'30.83"  
N=28°33'17.44"

PLAN



NATIONAL CAPITAL REGION TRANSPORT CORPORATION

PROJECT: DELHI-GHAZIABAD-MEERUT RRTS CORRIDOR

DRAWING TITLE:-  
LAND AREA REQUIRED FOR AFFORESTATION AT DWARKA

DRAWING NUMBER:-  
NCRTC/CPM-D/CE/DM-00/SPS/GAD/PLD/460

REV. 0

DRAWN BY:-  
SANJAY KUMAR

CHECKED BY:-  
AEN/CIVIL

DATE:-  
07.12.2020

Dy. C.E-I

CPM/DELHI

\* GEO CORDINATES IN MINUTES and SECONDS