

CERTIFICATE OF TRANSFER


Rc.364/2020


Dated 3.6.2021

This is to certify that the land in new Survey No. 387 (Old Survey No 378/2) measuring an extent of Ac.11.83 cents of Sunkesula village of Owk Mandal of Kurnool District is hereby transferred in the name of Forest Department for the purpose of Compensatory Afforestation in lieu of the land of 4.73 hectares of forest land in Compt. No. 182 & 183 of Katarukonda village of Krishnagiri Mandal of Kurnool district required for construction of delivery chamber, Pressure main & Gravity main pipe lines for providing drinking water and irrigation facilities through HNSS main canal Phase-I as per the proceedings Rc.E1/REV.ESEC/136/2019-SA(E2)-COLLKRN dated 07.01.2021 of the Collector & District Magistrate, Kurnool read with the orders of the Government in G.O.ms.No.393 Revenue (Lands-VII) Department dated 28.12.2020 subject to the following conditions laid down under BSO 22 & G.O. Ms. No. 571 dated 14.09.2012

1. The land should not be alienated, leased or transferred in any other manner by the concerned authorities to any other organization or entity or department without explicit prior approval of the Government in Revenue Department and it should only be utilized for the purpose intended.
2. In case, if any environmentally sensitive and fragile areas like water bodies exist, they should not be disturbed under any circumstances.
3. The land shall be utilized for the purpose for which it is allotted within three years of the orders of alienation.
4. For violation of conditions as well as non-utilisation of land, the District Collector of District concerned would be the authority to cancel and resume the land from the allottee.
5. The water bodies, if any, existing in the land shall not be disturbed and shall be allowed to continue their natural course.
6. The existing roads/rastas shall not be disturbed or otherwise alternate arrangements shall be made.

The possession of the land has been handed over to the Forest Range Officer, Dhone deputied by the District Forest Officer, Kurnool Division, Kurnool as per their letter Rc. No.2876/2018/H5 dated 18.01.2021 by the Mandal Deputy Surveyor, Owk


(B. SREENIVASULU)
TAHSILDAR
OWK


(Z. NASIR JAI)
FOREST RANGE OFFICER
DHONE

TO

The District Forest Officer, Kurnool Range, Kurnool

Copy submitted to the Sub Collector, Nandyal for favour information

Copy submitted to the Collector & District Magistrate, Kurnool for favour information



పాఠం - 1 బి
ఆంధ్ర ప్రదేశ్ ప్రభుత్వము, రెవెన్యూ శాఖ, భూమి రికార్డుల శాఖ
భూమి యజమాన్యపు హక్కుల రికార్డు ప్రకారము (1-బి) నమూనా (R)



Application No:

AP21

00933850

ROR012149721863

Date : 31/05/2021

జిల్లా : కర్నూలు

గ్రామము : సుంకేశుల

మండలము : బెకు

విస్తీర్ణము యానిట్లు : ఎ.గుం./ఎ.సెం.

వరుస సం.	పట్టాదారు పేరు	(తండ్రి/భర్త పేరు)	ఖాతా సంఖ్య	సర్వే సంఖ్య మరియు సబ్-డివిజన్	భూమి వివరణ	మొత్తం విస్తీర్ణము	పట్టాదారుకు ఏ విధముగా సంక్రమించింది/ సాగుచేసారు
1	2	3	4	5	6	7	8
1	ఫారెస్ట్ లాండ్	ఫారెస్ట్ లాండ్	20000403	387	పోరంబోకు (PORAMBOKE)	11.8300	ప్రభుత్వ భూమి

Certified By

Verified by BACHU SREENIVASULU

Name: B.Sreenivasulu
Designation: TAHSILDAR
Mandal: బెకు

Note : This is Digitally Signed Certificate, does not require physical signature. And this certificate can be verified at <http://www.ap.meeseva.gov.in/> by furnishing the application number mentioned in the Certificate.

Print

Home

Download Certificate

Note: This is a Digitally Signed Certificate, does not require physical signature and this certificate can be verified at www.ap.meeseva.gov.in/ by furnishing the application number mentioned in the Certificate.



పాఠం - 1 బి

ఆంధ్ర ప్రదేశ్ ప్రభుత్వము, రెవెన్యూశాఖ, భూమి రికార్డుల కమిషనరీ కరణ
భూమి యజమాన్యపు హక్కుల రికార్డు ప్రకారము (1-బి) నమూనా

సర్వేమేళ బయో



Application No:

AP21

00933867

ROR012149721863

Date : 31/05/2021

జిల్లా : కర్నూలు

గ్రామము : సుంకేశుల

మండలము : బెకు

విస్తీర్ణము యూనిట్లు : ఎ.గుం./ఎ.సెం.

వరుస నం.	పట్టాదారు పేరు	(తండ్రి/భర్త పేరు)	ఖాతా నంబరు	సర్వే నంబరు మరియు సబ్-డివిజన్	భూమి వివరణ	మొత్తం విస్తీర్ణము	పట్టాదారుకు ఏ విధముగా సంక్రమించింది/ సాగుచేసారు
1	2	3	4	5	6	7	8
1	ఫారెస్ట్ లాండ్	ఫారెస్ట్ లాండ్	20000403	387	పోరంబోకు (PORAMBOKE)	11.8300	ప్రభుత్వ భూమి

Certified By

Verified by BACHU SREENIVASULU

Name: B.Sreenivasulu
Designation: TAHSILDAR
Mandal: బెకు

Note : This is Digitally Signed Certificate, does not require physical signature. And this certificate can be verified at <http://www.ap.meeseva.gov.in/> by furnishing the application number mentioned in the Certificate.

Print

Home

Download Certificate

Note: This is a Digitally Signed Certificate, does not require physical signature and this certificate can be verified at www.ap.meeseva.gov.in by furnishing the application number mentioned in the Certificate.

PROCEEDINGS OF THE TAHSILDAR ,OWK

Present: Sri B.Sreenivasulu

Rc.364/2020,Dated: 26/01/2021

Sub: Kurnool District-Nandyal Division-Owk Mandal-Sunkesula Village-Transfer Of Government land to Forest Department Under Compensatory Afforestation of an extent of A11.83c - Newly formed survey number 387 from old survey number 378/2 Incorporation of changes in RSR-Orders for Incorporation-Issued

Ref: Proceedings of the Collector & District Magistrate, Kurnool Rc.E1 / REV.ESEC / 136/2019 -SA (E2)-COLLKRN dt.07.01.2021

@@@

The Collector & District Magistrate ,Kurnool in the reference cited have issued orders of an extent of A11.83c of survey number 387 from old Survey Number 378/2 to be Blocksplitted and allotted to transfer to Forest Department in this connection taken land at Katarukonda village of Krishnagiri (M) for construction of delivery chamber, pressure main gravity main pipe .

Therefore the Following Survey number has been block splitted as follows and necessary changes incorporated in Village and Mandal Revenue Accounts.

Village Name	Old Survey No	Total Extent in Acres	New Survey No	Extent in Acres	Remarks
Sunkesula	378/2	527.79	387	11.83	PROPOSED TO FOREST DEPARTMENT


TAHSILDAR 26/1/2021
OWK

To

Copy to the VRO, Sunkesula for taking necessity action

Copy to the M.R.I, Owk for taking necessity action,

Copy to the Mandal surveyor for information

PROCEEDINGS OF THE ASSISTANT DIRECTOR,
DISTRICT SURVEY AND LAND RECORDS, KURNOOL

Present : Sri P. Harikrishna.

R. Dis. SD 1702/2020

Dt: 18/08/2020


Sub:- Waste Block – Owk Mandal –Block splitting of New Sy.No.387 in the Old Sy.No.378/2 of Sunkesula Village Block Records-Scrutinised-Regarding.

Ref:- Rc.No.364/2020 Dt:- -08-2020 of be Tahsildar Owk Mandal.

The Tahsildar, Owk mandal vide has sent the Waste Block Subdivision records relating to the New S.No.387 Splitted in the Old SY.No.378/2 of Sunkesula village of Owk mandal extent of Ac 11.83 Cents. The records have been verified with the records available in this Office and have been verified with the records available in this office and have been Prescrutinised and sent herewith for further action.

The same subdivision records have to be sent back to this office for final scrutiny after serving 9(2) notices to the land holder and adjoining pattadars along with the proceedings of the Tahsildar ordering the change in the village and Mandal record. After lapse of 3 months from the date of issue of last 9(2) notice and no objections received from the land holder with in that time, along with sec.13 notification for publication in the District Gazette so as to validating the changes in Revenue and Survey Records in the matter.

Encl:-Waste Block Subdivision Record.


Assistant Director,
District Survey and Land Records,
Kurnool. 18/8/2020

To

The Tahsildar Owk Mandal,

Copy to the Revenue Divisional Officer, Nandyal.

Area List

District : Kurnool

Mandal : Owk

V.No: 57

V.Name :Sunkesula

Old S.No:378/2

SNO	New S.NO	Sub	A-C	H-A
1	387	-	11.83	4-78-5
Old Sy.No Area			527.79	213.59.0
New Sy.No Area			11.83	4-78-5
Remaining Area			515.96	208-80-5

P. Hainu
Assistant Director, 18/8/2020

District Suvey and Land Records

Kurnool.