

GEO-REF. MAP OF NON-FOREST LAND AT PARGANA- KERA MAGARAUR, TAH.-NAUGARH, DISTT.-CHANDAULI FOR COMPENSATORY AFFORESTATION IN THE LIEU OF USING THE 9.90 HA. FOREST LAND FOR WIDENING & STRENGTHENING OF NAUGARH TO BANDH ROAD FROM KM 0.00 TO 12.000 IN TAH.-NAUGARH, DISTT.-CHANDAULI BY TEMPORARY-DIVISION (P.P.), P.W.D., CHANDAULI (U.P)



24°46'45"N

83°14'15"E

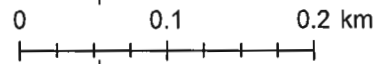
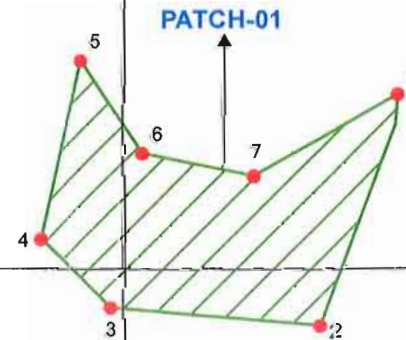
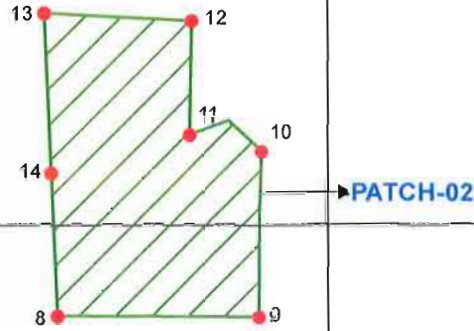
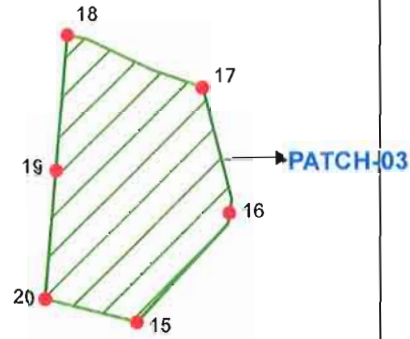
83°14'30"E

83°14'45"E

83°15'0"E

5"E

| PATCH | VILLAGE NAME | KHASRA NO. OF NON FOREST LAND | AREA |
|------------|--------------|-------------------------------|-----------|
| PATCH - 01 | TIKURIYA | 197 GHA | 2.200 HA. |
| PATCH - 02 | TIKURIYA | 197 GHA | 2.300 HA. |
| PATCH - 03 | TIKURIYA | 197 GHA | 1.594 HA. |



| Name | Long | Lat |
|------|-------------------|-------------------|
| 1 | 24° 46' 18.887" N | 83° 14' 51.050" E |
| 2 | 24° 46' 13.775" N | 83° 14' 49.326" E |
| 3 | 24° 46' 14.165" N | 83° 14' 44.737" E |
| 4 | 24° 46' 15.702" N | 83° 14' 43.172" E |
| 5 | 24° 46' 19.620" N | 83° 14' 44.071" E |
| 6 | 24° 46' 17.579" N | 83° 14' 45.421" E |
| 7 | 24° 46' 17.080" N | 83° 14' 47.878" E |
| 8 | 24° 46' 28.016" N | 83° 14' 39.051" E |
| 9 | 24° 46' 28.001" N | 83° 14' 43.490" E |
| 10 | 24° 46' 31.638" N | 83° 14' 43.559" E |
| 11 | 24° 46' 32.011" N | 83° 14' 41.953" E |
| 12 | 24° 46' 34.517" N | 83° 14' 42.014" E |
| 13 | 24° 46' 34.711" N | 83° 14' 38.759" E |
| 14 | 24° 46' 31.166" N | 83° 14' 38.914" E |
| 15 | 24° 46' 36.105" N | 83° 14' 39.631" E |
| 16 | 24° 46' 38.498" N | 83° 14' 41.681" E |
| 17 | 24° 46' 41.289" N | 83° 14' 41.092" E |
| 18 | 24° 46' 42.472" N | 83° 14' 38.132" E |
| 19 | 24° 46' 39.451" N | 83° 14' 37.875" E |
| 20 | 24° 46' 36.609" N | 83° 14' 37.633" E |

24°46'30"N

24°46'30"N

24°46'15"N

24°46'15"N

Legend

- GPS CO-ORDINATE
- PROPOSED NON FOREST LAND FOR C.A.

क्षेत्रीय वन अधिकारी
मझगाँव

(मिथिलेश कुमार)
अधिसापी अभियन्ता
अस्थाई खण्ड (प्र०प०)
लोक निर्माण विभाग चंदौली

उप प्रभागीय वनाधिकारी
नौगाढ़


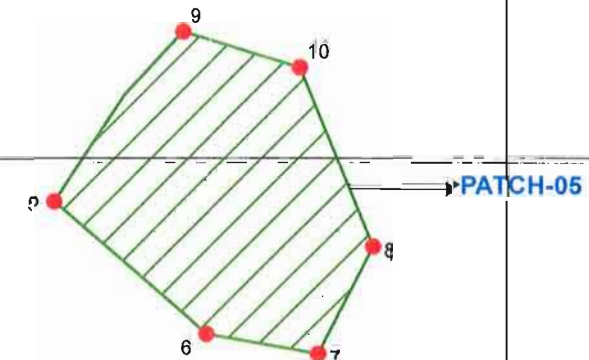
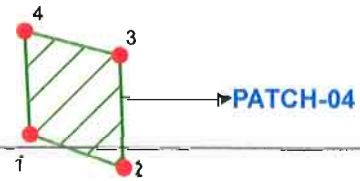
(आशुतोष शर्मा)
प्रभागीय वनाधिकारी
झाशी वन्य जीव प्रभाग

GEO-REF. MAP OF NON-FOREST LAND AT PARGANA- KERA MAGARAUR, TAH.-NAUGARH, DISTT.-CHANDAULI FOR COMPENSATORY AFFORESTATION IN THE LIEU OF USING THE 9.90 HA. FOREST LAND FOR WIDENING & STRENGTHENING OF NAUGARH TO BANDH ROAD FROM KM 0.00 TO 12.000 IN TAH.-NAUGARH, DISTT.-CHANDAULI BY TEMPORARY-DIVISION (P.P.), P.W.D., CHANDAULI (U.P)



83°14'15"E 83°14'30"E 83°14'45"E 83°15'0"E 83°15'15"E

| PATCH | VILLAGE NAME | KHASRA NO. OF NON FOREST LAND | AREA |
|------------|--------------|-------------------------------|-----------|
| PATCH - 04 | TIKURIYA | 198 | 0.499 HA. |
| PATCH - 05 | TIKURIYA | 234 GA | 3.307 HA. |



| Name | Long | Lat |
|------|-------------------|-------------------|
| 1 | 24° 46' 15.325" N | 83° 14' 34.621" E |
| 2 | 24° 46' 14.496" N | 83° 14' 36.865" E |
| 3 | 24° 46' 17.219" N | 83° 14' 36.751" E |
| 4 | 24° 46' 17.794" N | 83° 14' 34.493" E |
| 5 | 24° 46' 13.950" N | 83° 15' 4.008" E |
| 6 | 24° 46' 10.732" N | 83° 15' 7.703" E |
| 7 | 24° 46' 10.249" N | 83° 15' 10.404" E |
| 8 | 24° 46' 12.850" N | 83° 15' 11.729" E |
| 9 | 24° 46' 18.074" N | 83° 15' 7.141" E |

| Legend | |
|--------|-----------------------------------|
| | GPS CO-ORDINATE |
| | PROPOSED NON FOREST LAND FOR C.A. |

मझगाँव
 (मिथिलेश कुमार)
 अधिशासी अभियन्ता
 अस्थाई खण्ड (प्र०प०)
 लोक निर्माण विभाग चंडौली

उप प्रभागीय वनाधिकारी
 नौगढ़
 काशी वन्य जीव प्रभाग
 रामनगर, वाराणसी

आशुतोष (जयसवाल)
 प्रभागीय वनाधिकारी
 काशी वन्य जीव प्रभाग
 रामनगर, वाराणसी
 28/01/2020

24°46'30"N

24°46'15"N

24°46'0"N

24°46'30"N

24°46'15"N

24°46'0"N