


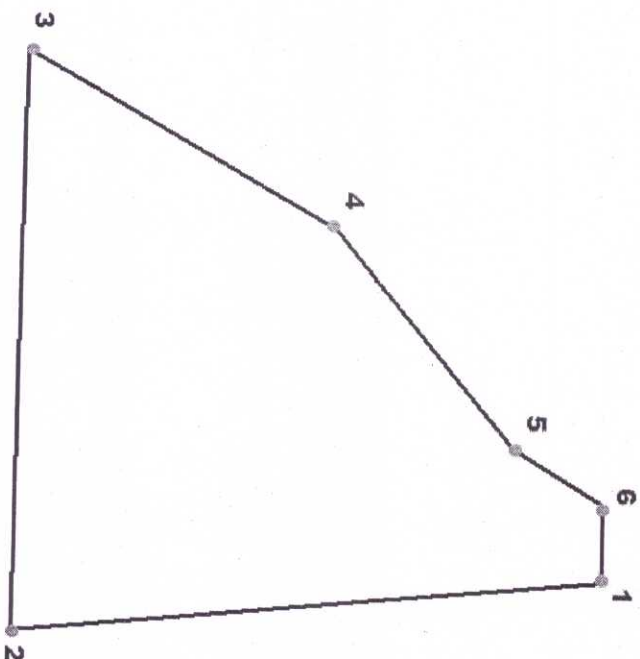
**Surveyed sketch for Raising of 2.3 Ha CA plantation in
Compt. No.241, Vavilthota RF of Santhapeta Beat
belongs to HPCL Ltd., in Chittoor West Range**



1:2500

Area surveyed - 2.50 Ha
Effective Area - 2.30 Ha

SNO	LAT	LONG
1	13.33266	79.08393
2	13.33076	79.08412
3	13.33079	79.08224
4	13.33178	79.08279
5	13.33238	79.08351
6	13.33266	79.08370



Counter Signed

Divisional Forest Officer
Chittoor West Divn., Chittoor.

**FOREST RANGE OFFICER
CHITTOOR WEST RANGE
CHITTOOR.**

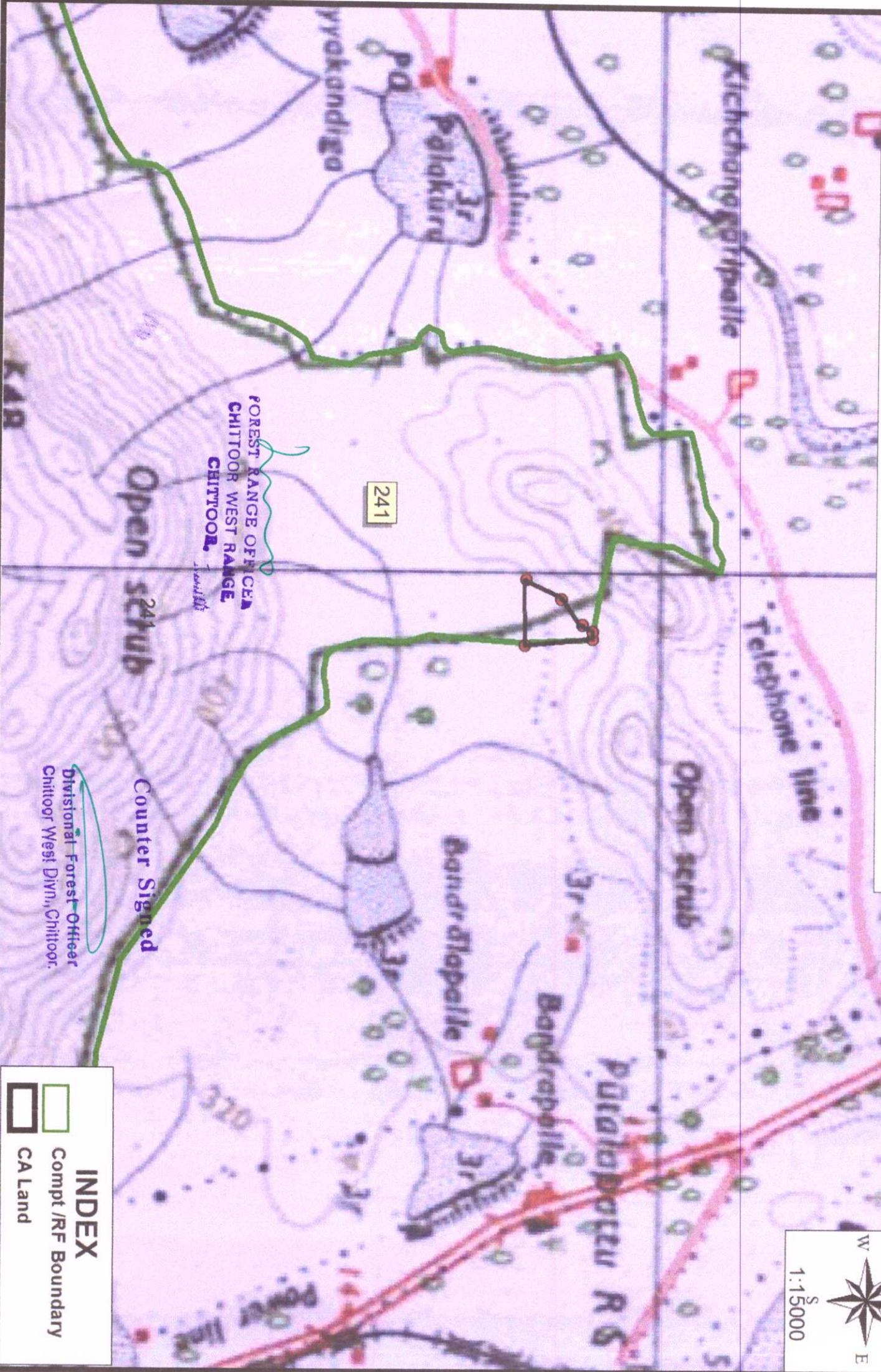
*Surveyed by
ho
DVF*



Location Map of CA Land for diversion of Forest Land Vijayawada-Dharmapuri
Petroleum Product Pipeline passing through Boyakonda RF



1:15000



FOREST RANGE OFFICE
CHITTOOR WEST RANGE
CHITTOOR

Open scrub

Counter Signed

Divisional Forest Officer
Chittoor West Divn., Chittoor.

INDEX

	Compt /RF Boundary
	CA Land