

**GOVERNMENT OF ANDHRA PRADESH
FOREST DEPARTMENT**

Ref.No. EFS02-15026/2/2018-
FCA SEC-PCCF /FCA-1,
Dated: 15.06.2018.

Office of the Prl. Chief Conservator of Forests
(Head of Forest Force), Andhra Pradesh,
"Aranya Bhavan", K. M. Munshi Road,
Nagarampalem, Guntur - 522004.

Dr. Mohd. Ilyas Rizvi, IFS.,
Prl. Chief Conservator of Forests
(Head of Forest Force)(FAC)

••<ॐ>••

Sub:- APFD - F (C) Act, 1980 - FD - Forest (C) Act, 1980 -
Proposal for diversion of Forest Land for laying of 18" Dia
VDPL Pipe Line route from Vijayawada to Chittoor (W) in
favour of HPCL existing in Krishna, Guntur, Prakasham,
Kadapa and Chittoor - Verified and Authenticated DGPS
surveyed maps communicated - Reg.

Ref:- DFO, WL, Proddatur Rc.No. 1520/2017-PS,
Dt.04.06.2018.

••<ॐ>••

It is informed that, the Divisional Forest Officer, WL Division, Proddatur vide reference cited has forwarded the DGPS surveyed maps and Raw data of degraded forest land identified double in extent of wherein the DGPS surveyed map and raw data pertaining to diversion of Forest Land over an extent of 4.43 Ha. of forest land proposed for diversion for laying of 18" Dia VDPL Pipe Line route from Vijayawada to Chittoor (W) in favour of HPCL existing in Krishna, Guntur, Prakasham, Kadapa and Chittoor, for verification and authentication.

Accordingly, the maps and raw data got verified and authenticated by this office. The data furnished by the User Agency was confirmed and accepted. The absolute location of points shall be verified by the concerned field officers. The authenticated map is enclosed herewith. The Divisional Forest Officer, WL Division, Proddatur is requested to communicate the same to the User Agency for taking necessary action.

Further, the User Agency has to pay an amount of Rs.4,500/- towards user charges for verification and authentication of Maps for an area of 9.9 Ha. Hence, the Divisional Forest Officer, WL Division, Proddatur is

requested to collect the charges from the User Agency in form of D.D.
drawn in favour of Forest Utilization Officer, Andhra Pradesh, Guntur and
furnish the same to this office.

Encl: As above.

Sd/- Dr. R.P.Khajuria,
for Prl. Chief Conservator of Forests

To,


The Divisional Forest Officer, WL Division, Proddatur.

Copy to the Conservator of Forests, Kurnool for information and necessary
action.

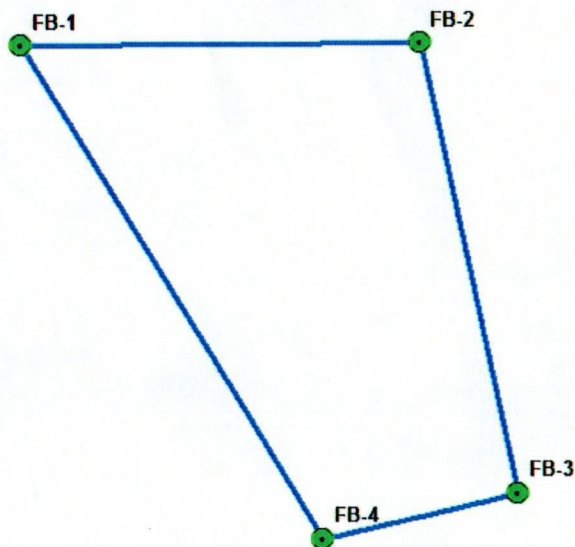
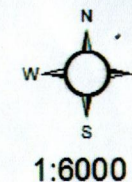
Copy to the Deputy General Manager (Projects), M/s. Hindustan Petroleum
Corporation Ltd., Jamshedji Tata Road, Mumbai - 400 020 for
information and necessary action.

// t.c.b.o //


for Superintendent


15/06/18

Map Showing the Proposed Degraded Forest Land identified for CA over an extent of 9.9 Ha in Comp No:250, Kalavakuntla Extn A&B RF, Siddavaram Beat, Porumamila Range, Proddatur Division, Kadapa Dist of A.P for Proposed Vijayawada-Dhampuri Petroleum product Pipeline Project.



Surveyed Area 9.9 Ha

S no	Name	Easting	Northing	Elevation	Latitude	Longitude
1	FB-1	290733.455754	1657981.357530	209.703	14.98930753	79.05752824
2	FB-2	291062.467336	1657983.765820	216.538	14.98935535	79.06058647
3	FB-3	291144.269830	1657611.087760	214.092	14.98599431	79.06137721
4	FB-4	290983.562807	1657573.122950	210.931	14.98563854	79.05988643

Legend

- DGPS Points
- Surveyed Area

0 100 200 400 600 800 Meters

The DGPS/GNSS/ETS data is only verified, the absolute location of Pointss shall be verified by the concerned field officers.

dh. Deef
 Forest Range Officer (GIS-II)
 Off: P.T. Chief Conservator of Forests
 Aranya Bhavan, GUNTUR.