

**NO.R.12013/4/2016 – LADC/REV**  
**LAI AUTONOMOUS DISTRICT COUNCIL**  
**LAND REVENUE & SETTLEMENT DEPARTMENT**

**NOTIFICATION**

**The 27<sup>th</sup> Sept, 2017**

NO.R.12013/4/2016 – LADC/REV : Where as the Land Specified below has to be transferred to the Environment & Forest Department, The Lai Autonomous District Council for the purpose of Compensatory Afforestation in lieu of Forest Area diverted under the Forest (Conservation) Act 1980 For non-Forestry purpose covering an area of 4.81Ha to Facilitate Implementation of improvement, widening and upgradation of NH-54 (Aizawl-Tuipang Road) to 2-lane with paved shoulder and geometric improvements.

Now, therefore, the Executive Committee of Lai Autonomous District Council is pleased to mutate and transfer the land specified below to Environment & Forest Department, Lai Autonomous District Council in favour of the aforesaid project with immediate effect. The Land so mutated shall be **‘Reserved Forest’** as provided under Lai Autonomous District Council (Forest) Act 1976.


<b>Location &amp; Name of Village</b>	<b>District</b>	<b>Area in Ha</b>	<b>Description of boundary</b>	<b>Map</b>
1	2	3	4	5
As per Annexure	Lawngtlai	4.81	As per Annexure	As per Annexure

**Sd/- V.Vanlianhrina**  
*Senior Revenue Officer*  
 Lai Autonomous District Council  
 Lawngtlai.

*Memo No.R.12013/4/2016 – LADC/REV : Dated Lawngtlai, the 27<sup>th</sup> Sept, 2017.*

*Copy to:-*

- 1. The PS to Chief Executive Member/Chairman, LADC alo hriat atan.*
- 2. The PA to All Executive Members, LADC Lawngtlai alo hriat atan.*
- 3. All Head of Department, LADC alo hriat atan.*

  
**(V.VANLIANHRINA)**  
*Senior Revenue Officer*  
 Lai Autonomous District Council  
 Lawngtlai.

## DESCRIPTION OF BOUNDARY

- Starting Point : BRTF Road Reserved chhak kawrte kovah Lungphun a ni a, chu chu Boundary Pillar No. 1 atan hman nghal a ni.
- NORTH : BP-No. 1 atanga East lam hawiin kawrte dung zawh chho zel pawhin 200 mtrs BP-No.2 dah a ni.
- EAST : BP-No. 2 atanga South hawiin tlangdung tan tlanga 100 mtrs pawhin Saivatea lui Reserved bulah nBP-No. 3 dah a ni.
- SOUTH : BP-No. 3 atanga West lam hawiin Saivatea luite Reserved leh BRTF Road Reserved zawh thlain 200 mtrs ah BP-No. 4 dah a ni.
- WEST : BP-No. 4 atanga North hawiin BRTF Road Reserved zelah 381 mtrs pawh thlain Satarting Point-a suihfin a ni.

Grade	Alloted Area	Land Value (Rs.)	Tax Payable (Rs.)
'A'	48100 Sqmtrs	72,150,000	48,100/-

  
(MALSAWMTLUANGA)

Circle Supervisor  
Land Revenue & Settlement Department  
Lai Autonomous District Council  
Lawngtlai



MARA AUTONOMOUS DISTRICT COUNCIL  
LAND & REVENUE DEPARTMENT

LAND DONATION/ ALLOTMENT CERTIFICATE

The Executive Committee of Mara Autonomous District Council is pleased  
donate / allot a plot of land at Tlapi rah Siaha

measuring an area of  $(300 \times 200) / 2 \times (300 \times 200) / 2 = 7 \text{ ha}$  as  
per Boundary Description of Sketch Map enclosed herewith donated/alloted to the  
Environment & Forest Department  
Mara Autonomous District Council for  
the Compensatory Afforestation.

Sd/-

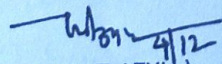
F.Lawmkima

Executive Member (Rev)  
Mara Autonomous District Council  
Siaha


Memo No. MADC. 55/L&R/2017-18 Dated Siaha, the 7/9/17

1. person concerned for  
information and necessary action.
2. The Revenue officer, MADC, Siaha  
for information.
3. The District Council Conservation of Forest, MADC for information and  
necessary action.
4. The Land record/Survey-I/Concerned CS for information and necessary action.
5. Guard File

Countersigned by

  
(THALY T.AZYU)

Deputy Conservator of Forests(H)  
Mara Autonomous District Council  
Siaha

  
Senior Revenue Officer  
Mara Autonomous District Council  
Siaha




**DETAILED NON-FOREST AREA FOR COMPENSATORY AFFORESTATIONS PROGRAMME  
WITHIN MADC AREA DUE TO WIDENING OF NH-54**

The following Degraded Non-Forest areas have been selected for implementation of Compensatory Afforestations within Mara Autonomous District Council:

SL/NO	Name of Village Lands/Non-Forest areas	Location	Geographical co-ordinates of 4 corners		No. of patches	Size of each patches
			Longitude 'E	Latitude 'N		
1	SIAHA	Siahatlah to Tlapi road, Bualpui Ng. Lapi Parohpa laikaichha	93 0' 50.53" E	22 30' 3.55" N	1	6.37 Ha
			93 0 55.84"E	22 30' 2.33" N		
			93 1' 3.52" E	22 30' 8.74"" N		
			93 0" 59.79""E	22 30' 11.94"" N		
TOTAL AREA						6.37 Ha

Countersigned by

  
( THALY T.AZYU )

Deputy Conservator of Forests(H)  
Mara Autonomous District Council  
Siaha