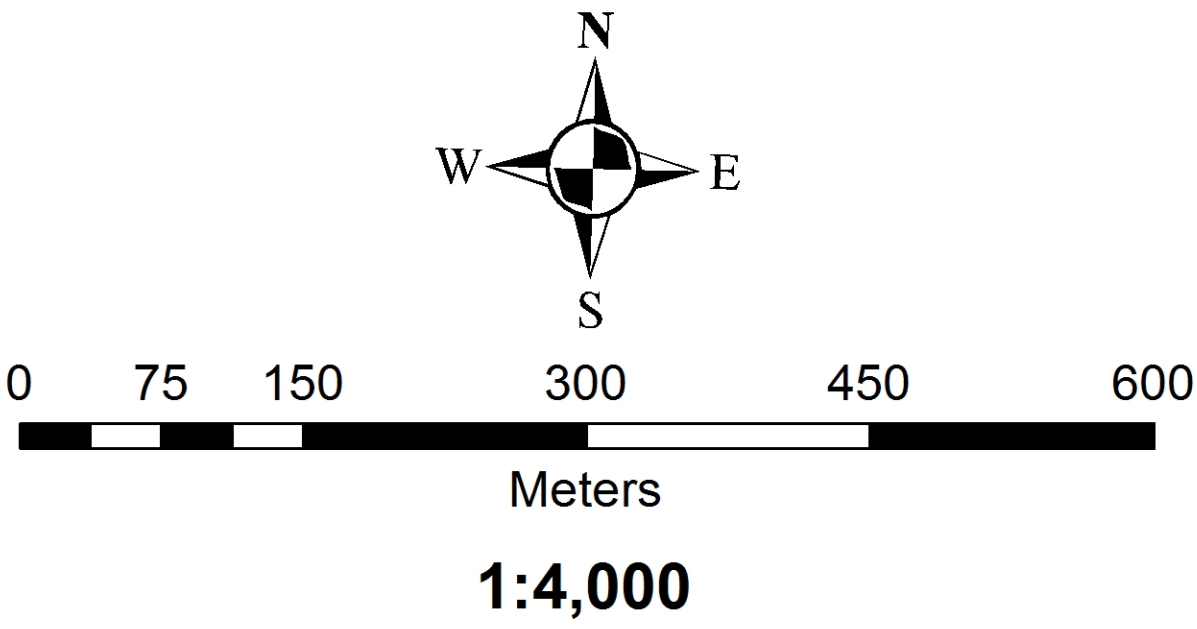


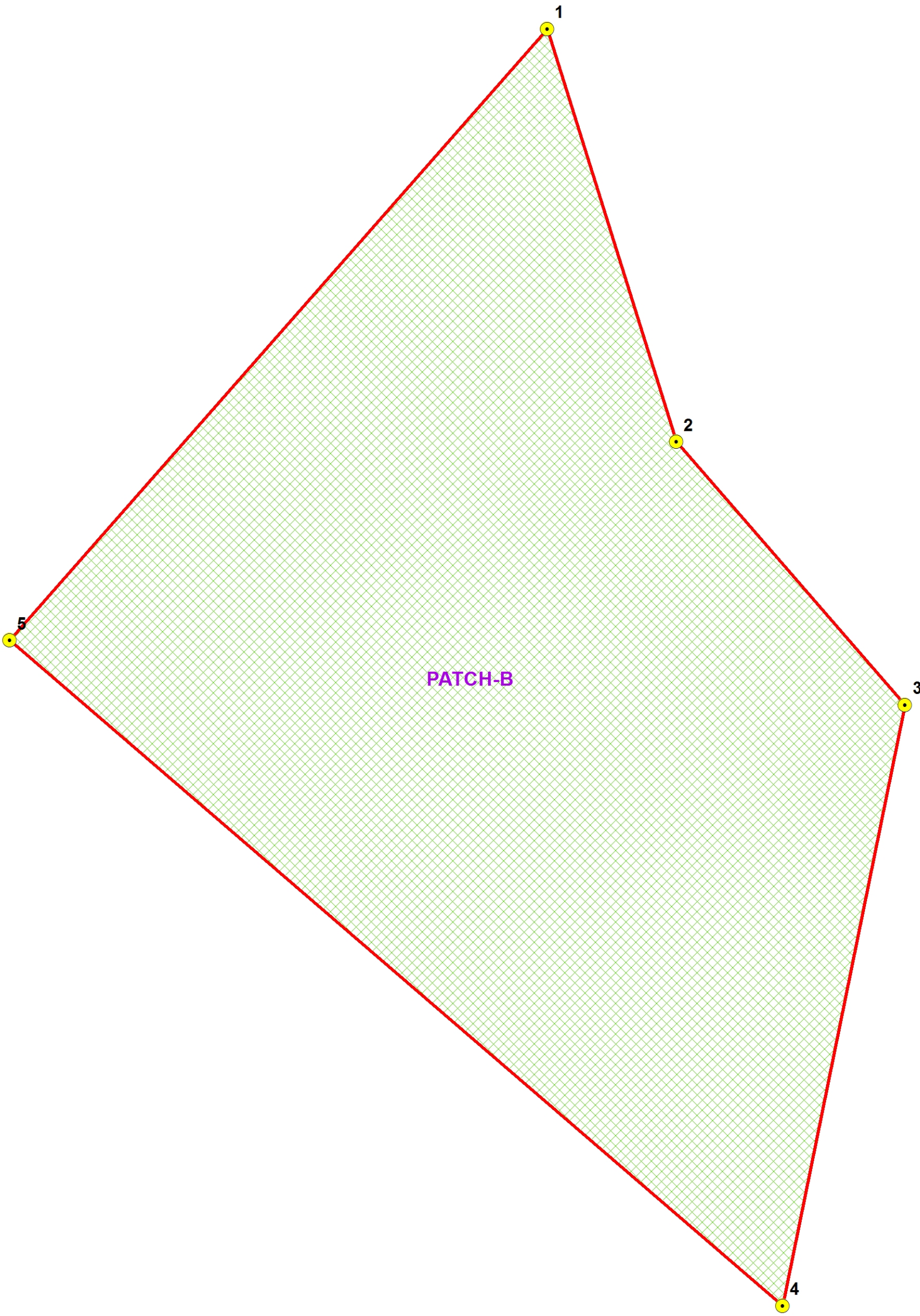


MAP SHOWING DGPS SURVEYED CO-ORDINATES OF COMPENSATORY AFFORESTATION LAND (PATCH-B) IN SINGARIBAHAL(R.F),
MCL BASUNDHARA AREA IN SUNDERGARH DISTRICT.



LEGEND

-  DGPS SURVEYED POINT
-  PATCH-B AREA



DGPS SURVEYED CO-ORDINATES				
POINT_ID	LONGITUDE	LATITUDE	EASTING	NORTHING
1	83°43'09.74676"	21°51'33.69134"	781048.810	2419744.64
2	83°43'14.44368"	21°51'20.63856"	781190.833	2419345.38
3	83°43'22.43712"	21°51'12.42697"	781424.917	2419096.77
4	83°43'18.69852"	21°50'53.22929"	781327.980	2418504.14
5	83°42'51.87312"	21°51'13.86843"	780546.174	2419125.6

PATCH-B AREA		
PATCH_NAME	AREA_HA	AREA_AC
PATCH-B	51.19	126.50

Disclaimer : DGPS Surveyed Co-ordinates have been generated for Boundary Pillars / Points
as shown by Lessee/User Agency on the ground.



ODISHA SPACE APPLICATIONS CENTRE
(Deptt. of Science & Technology, Govt. of Odisha)
45/48 (part), Jayadev Vihar
Bhubaneswar