

**FIELD INSPECTION NOTES OF SRI D.SUDHAKAR REDDY, DISTRICT FOREST OFFICER (FAC), MEDCHAL IN KEESARA & UPPAL RANGES OF MEDCHAL DIVISION.**

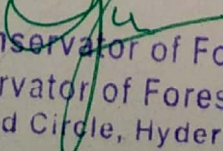
Inspected the proposed area forest area on 16.09.2017 for diversion of **0.043 Ha** of Forest Land in Medchal District for laying of Optical Fiber Cable along the road and existing BT Road – In favour of M/s Bharath Broad Band Network Limited. The proposed road is passing through Nagaram RF of Keesara Range and Medipally-II & Narepally-I RFs of Uppal Range of Medchal Division. The Nagaram RF is notified U/s 4 of APF Act, 1967 and Medipally-II & Narepally-I RFs are notified U/s 15 of APF Act, 1967. The proposed laying of optical fibre cable is entering in Compartment No.247 of Nagaram Forest Block at 17.50076 N, 78.61974 E upto 17.49994 N, 78.61607 E with a length of 402 mtrs and width of 0.45 mtrs (0.018 Ha) and Medipally-II RF at 17.41366 N, 78.60658 E upto 17.415261 N, 78.60649 E with a length of 178 mtrs and width of 0.45 mtrs (0.008 Ha) and Narepally-I RF at 17.41713 N, 78.62385 E upto 17.41818 N, 78.62646 E with a length of 377 Mtrs and width of 0.45 Mtrs (0.017 Ha). There are no trees to be felled in the proposed area of diversion.


Further it is also found that there are no rare/endangered/unique species of Flora & Fauna found and no protected archeological/heritage site/defense establishment or any other important monument is located in the area and it will not affect the existing forest.

4 / The specification of the proposed laying of opical fibre cable is shown as hereunder.

Nagaram RF	<b>0.018 Ha</b> (402 mtrs X 0.45 mtrs = 180.90 Sq. Mtrs.)
Medipally -II RF	<b>0.008 Ha</b> (178 mtrs X 0.45 mtrs = 80.10 Sq. Mtrs.)
Narepally-I RF	<b>0.017 Ha</b> (377 mtrs X 0.45 mtrs = 169.65 Sq. Mtrs.)
<b>Total :</b>	<b>0.043 Ha.</b> (957 mtrs X 0.45 mtrs = 430.065 Sq. Mtrs.)

Hence, it is recommended for diversion of forest land of **0.043 Ha**.

  
Chief Conservator of Forests/  
Conservator of Forests,  
Hyderabad Circle, Hyderabad

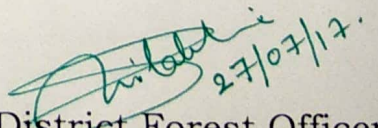
  
District Forest Officer,  
Medchal.

**Field Inspection Notes of District Forest Officer, Vikarabad District  
at Proposed Diversion of Forest land extent of 1.3991 ha for laying  
of optical fiber cable in (10) forest blocks on 27-07-2017**

Today on 27-07-2017 I have proceeded to proposed Diversion of Forest land extent of 1.3991 ha for laying of optical fiber cable in favour of general manager Bharath Broad Band Network Limited Hyderabad along with concerned Forest Range Officers, Parigi, Dharur & Vikarabad Ranges and perambulated proposed optical fiber cable line in Mujahidpur-I, Mujahidpur II, Naskal, Purusampally, Madanpally, Beerol, Dornal - II, Dharur, Rasnam & Kamalpur RF Blocks. During my field inspection it is revealed that there is no rare endangered species existing in the proposed optical fiber cable line and there is no National / Wild Life sanctuary in the proposed optical fiber cable line. The user agency has given undertaking that no tree will be felled in the process of laying of cables, though there are ~~228~~ trees existing in the alignment.

Further it is observed that, it is essential to erect RCC pillars along the proposed optical fiber cable line to prevent further complications. As such action plan have been prepared for erecting RCC Pillars along the optical fiber line worth of Rs.15,33,000 Lakhs. The total length of the proposed optical fiber cable line passing at about 16.29 km in (10) Forest blocks which were notified U/S 18 of HFA 1355F & U/S 4 of APFA 1967. The proposed project is within the right of way of the proposed forest blocks and there are no claims existing in the existing area, hence ROFR certificate is not required for the project clearance.

After my field inspection it was concluded that the diversion proposals for laying of optical fiber cable work in the forest area of this District is acceptable under guidelines in vogue.


  
27/07/17.  
District Forest Officer  
Vikarabad

(709)

**Inspection notes of Deputy Conservator of Forests / Forest Divisional Officer,**  
**Shamshabad**

Inspected the proposed forest area for diversion of 0.2322 Ha on 15-09-2017 along with the Smt. N.Sangeeta, Forest Range Officer, Chilkur, Sri. G.K.Shashidhar, Forest Section Officer, Mudimyal for laying of Optical fiber cable. The site is located at Mudimyal Forest Block compartment no. 197. It was notified under section 15 of A.P. Forest Act 1967 vide Food and Agriculture Department (FOR-III) G O Ms No.94, dt. 12.03.1970. The justification given by the user agency in Part-I against item no 1(IV) is found justifiable. The proposal is recommended for consideration subject to complying the following by the user agency:

1. The user agency is responsible for safe guarding the adjoining flora and fauna in the surrounding areas.
2. Fixing of boundary pillars along proposed area on both sides of pipe line at the cost of the user agency.
3. The NPV value as applicable shall be paid by the user agency upon stage-I approval for further processing of the proposal.

  
(M. ASHOK KUMAR)  
Dy. Conservator of Forests /  
Forest Divisional Officer, Shamshabad.  
**Forest Divisional Officer,**  
Shamshabad, R.R. Dist.

"Counter Signed"  
  
District Forest Officer 20.10.17  
Ranga Reddy

**Field Inspection notes of Sri. M.Janakiram, SFS, Forest Divisional Officer, Amangal on 12/10/2017 at Forest Block in Comt. No.279 of Ibrahimpatnam Section of Ibrahimpatnam Range of Amangal Division, Ranga Reddy District**

Today proceeded and inspected the area proposed for diversion at Chittapur Reserve Forest Block in Compt. No. 279 of Ibrahimpatnam Section in Ibrahimpatnam Range of this Division along with the concerned Forest Range Officer, Ibrahimpatnam and his staff the proposed area 0.0408 Ha to be diverted for Laying of optical Fiver Cable along the road and within the existing Right of way in favour of M/s. Bharat Broad Band Network Limited and the following observation are made.

- 1) The total Forest area in Compt No. 279 of Chittapur Reserve Forest is 267.5 ~~Ha.~~ Ha.
- 2) The Forest area of this Compartments Areas is Tropical Dry Deciduous Open Forest Type.
- 3) The diverted area to be permanently demarcated on the ground at the cost of user agency.
- 4) There are no rare / endangered / unique species of flora and fauna in this proposed area and also there are no protected archaeological / heritage site / defense establishment etc.,)

Hence it is recommended for diversion of Forest area as per the request of user agency.

**"ATTESTED"**  
  
 District Forest Officer  
 Ranga Reddy

  
 Forest Divisional Officer,  
 Forest Divisional Officer  
 Amangal