





Field Inspection Note of Sri M.Joji, (FAC) Divisional Forest Officer, Kamareddy on 13.06.2016 in Yellareddy Range, area proposed for diversion of Forest Land for Laying of Pipe Line and Construction of Other structures for Providing Safe Drinking Water to Villagers of Nizamabad District (Lingampet Segment -12/5)

On 13.06.2016 inspected the area proposed for diversion for laying of pipe line and construction of other structures for providing safe drinking water under Drinking water pipe line project. The proposed area Lingampet Segment 12/5 falls under R.F. Block 1) Ramaipally in Compt. No. 688 & 689 2) Polkampet R.F. in Compt. No.690 3) Yellareddy R.F. in Compt. Nos. 718, 719, 711& 712 of Yellareddy Range length of the area is 5 Km and width is 1 mt and 0.8 Mts and commuted to 0.702 Ha. 4) Yellareddy R.F. in Compt. Nos. 732, 735, 736 & 737 Shetpally Sangareddy R.F. 691 of Yellareddy Range length of the area is 2.647 Km and width is 1 mt and commuted to 0.265 Ha. 5) Kothapally R.F. in Compt. No. 733 of Yellareddy Range length of the area is 5 Km and width is 235 mt and commuted to 0.118 Ha. I have verified the proposed pipe line from 1) Khannapur to Ramaipalli i.e. ID No. 1 to 51 along the PWD road. The proposed width of the pipe line is 2 Mts and length is 7.251 Km and commuted to 0.702 Ha. 2) Mengaram to Jankampalli via Kotal Compt.No. 720 to 723 i.e. ID No. 52 to 134 along the PWD road. The proposed width of the pipe line is 1 Mts and length is 9.145 Kms and commuted to 0.914 Ha. 3) Mallaram to Jankampalli i.e. ID No. 135 to 159 along the PWD road. The proposed width of the pipe line is 1 Mts and length is 2.829 Kms and commuted to 0.282 Ha. 4) Mallaram to Jankampalli i.e. ID No. 160 to 189 along the PWD road. The proposed width of the pipe line is 1 Mts and length is 2.647 Kms and commuted to 0.265 Ha. 5) Timmapur to Kottapalli i.e. ID No. 1 to 11 along the PWD road. The proposed width of the pipe line is 2 Mts and length is 5 Kms and commuted to 0.188 Ha.




During the inspection it is observed the pipe line is passing along the PWD road in Yellareddy Range and found there are 691 trees are falling in the proposed area. The major species names are Nallamaddi (*Terminalia tomentosa*), Teak (*Tectona grandis*), Chennangi (*Lagerstroemia parviflora*), Narayepi (*Hardwickia binata*), Satin (*Choloxylon swietenia*), Palakodisha (*Wrightia tinctoria*), Ippa (*Madhuca indica*), Tuniki (*Diospyros melanoxylon*), Moduga (*Butea monosperma*), Rela (*Cassia fistula*), Bilaawa, (*Crataeva marmelos*) Buddadarmi (*Careya arborea*) Illintha (*Diospyros chloroxylon*), Nemalinara (*Holoptelea integrifolia*), Soppera (*Dalbergia paniculata*), Morri (*Buchanania lanzan*) and Ulwa (*Dolichos uniflorum*). The fauna like Spotted Deer, Neelgai, Wild Boar and Bears are seen in this area.



I have searched for the other alternatives but there is no alternative land available except the present proposal. This is the barest minimum area i.e., required for laying of pipe line and construction of other structures for providing safe drinking water project. No work is started on the date in violation of Forest Conservation Act. There are no encroachments and claims in the R.F area that attracts the RoFR Act, 2006. The area is free from encroachment and falling Eco Sensitive Zone. There are no claims pending in

RoFR Act, 2006. There are no endangered species that are caused or harmed due to laying of pipe line and construction of other structures for providing safe drinking water project.


(FAC) Divisional Forest Officer,
Kamareddy.