



**Field Inspection Note of Sri M.Joji, (FAC) Divisional Forest Officer, Kamareddy on 25.09.2016 in Yellareddy Range and Kamareddy Range on 29.09.2016, area proposed for diversion of Forest Land for Laying of Pipe Line and Construction of Other structures for Providing Safe Drinking Water to Villagers of Nizamabad District (Markal Segment -11/5)**

On 25.09.2016 inspected the area proposed for diversion for laying of pipe line and construction of other structures for providing safe drinking water under Drinking water pipe line project. The proposed area Markal Segment 11/5 falls under R.F. Block Lingampet in Compt. No. 663, 666, 667, 668, 669, 670, 671, 676, 677, 678, 679, 681 & 683 of Yellareddy Range. I have verified the proposed pipe line from 1) Argonda to Konapur i.e. ID No. 63 to 119. The proposed width of the pipe line is 0.90 Mts and length is 3.116 Km and commuted to 0.280 Ha. 2) Kondapur to S.S. Tanda i.e. ID No. 1 to 62 along the PWD road. The proposed width of the pipe line is 0.70 Mts and length is 0.855 Kms and commuted to 0.060 Ha. 3) S.S.Thanda to Mudumamindla Tanda. The proposed width of the pipe line is 0.70 Mts and length is 0.800 Kms and commuted to 0.056 Ha. 4) Mudumamindla Tanda to Puriya Tanda along the PWD road. The proposed width of the pipe line is 0.70 Mts and length is 0.122 Kms and commuted to 0.009 Ha. 5) Gundaram to Pothimirgadda tanda along the PWD road. The proposed width of the pipe line is 0.70 Mts and length is 0.644 Kms and commuted to 0.045 Ha. 6) Gundaram to Dharnikunta Tanda along the PWD road. The proposed width of the pipe line is 0.70 Mts and length is 0.560 Kms and commuted to 0.039 Ha.



During the inspection it is observed that the proposed pipe line is passing along the PR road in forest area and found there are 571 trees falling in the proposed area. The major species names are Moduga (*Butea monosperma*), Chennangi (*Lagerstroemia parviflora*), Morri (*Buchanania lanzan*) Teak (*Tectona grandis*), Palakodisha (*Wrightia tinctoria*), Vepa (*Azadirachta indica*), Ippa (*Madhuca indica*) Tella maddi (*Terminalia arjuna*), Nemalinara (*Holoptelea integrifolia*), Rela (*Cassia fistula*) and I have test checked the trees which were already recorded by the Forest Range Officer, Yellareddy and found correct.

On 29.09.2016 inspected the area proposed for diversion for laying of pipe line and construction of other structures for providing safe drinking water to villagers under Drinking water pipe line project. The proposed area Markal Segment 11/5 falls under R.F. Block Baswapur in Compt. No. 571 & 578 of Kamareddy Range. I have verified the proposed pipe line from 1) Gurjakunta to Ryagatlapalli i.e. ID No. 120 to 155. The proposed width of the pipe line is 2.0 & 0.70 Mts and length is 0.92 Km and commuted to 0.182 Ha. The area is falling Pocharam Wildlife sanctuary.

During the inspection it is observed that the proposed pipe line is passing along the PR road in Bhiknoor RF and found there are 103 trees falling in the proposed area. The major species names are Moduga (*Butea monosperma*), Chennangi (*Lagerstroemia parviflora*), Morri (*Buchanania lanzan*) Teak (*Tectona grandis*), Palakodisha (*Wrightia tinctoria*), Vepa (*Azadirachta indica*), Darugu (*Ougenia oojeinensis*) and Ippa (*Madhuca indica*) and I have test checked the trees which were already recorded by the Forest Range Officer, Kamareddy and found correct. Further it is submitted that 571 trees are falling in Pocharam Wildlife sanctuary, Medak and 103 trees are in non sanctuary area. Total put together is  $571+103=674$ .


The proposed area falling in Pocharam sanctuary is 0.489 Ha.

and non-sanctuary is 0.182 Ha.

---

**Total 0.671 Ha.**

---



I have searched for the other alternatives but there is no alternative land available except the present proposal. This is the barest minimum area i.e., required for laying of pipe line and construction of other structures for providing safe drinking water project. No work is started on the date in violation of Forest Conservation Act. There are no encroachments and claims in the R.F area that attracts the RoFR Act, 2006. There are no claims pending in RoFR Act, 2006. There are no endangered species that are caused or harmed due to laying of pipe line and construction of other structures for providing safe drinking water project.

  
(FAC) Divisional Forest Officer,  
Kamareddy.