


**FIELD INSPECTION NOTE OF THE FOREST DIVISIONAL OFFICER,
Nizamabad ON 04.01.2017 IN CONNECTION WITH THE PROPOSED
DIVERSION OF RESERVE FOREST LAND FOR LAYING OF PIPE LINE AND
CONSTRUCTION OF STRUCTURES FOR SEGMENT -11/2 (INDALWAI)**


As per the request made by Superintending Engineer, TDWSP (RWS&S) Nirmal, I have inspected the site for Laying of pipe line and construction of structures for segment- 11/2 (Indalwai) in Gadkole -II Forest Block of Compt.Nos.178 & 179 (Manchippa RF) Mallaram Beat Mallaram Section of Nizamabad Range and Compt.Nos.468, 469, 472, 480, 423, 421, 419, 425, 429,643, 433, 639, 386 & 382 of (Chandranpally, Indalwai, Amsanpally, Gowraram-Extn, Sirnapally I & II, Chimenapally-I, Walgote Kalan and Dubbak Reserve Forest Blcoks) Indalwai,Amsanpally, Dharpally,Koratpally and Donkal Beats of Indalwai Range of Nizamabad Forest Division of Nizamabad District along with concerned Engineers and Forest Officials. The User Agency has requested for diversion of 4.906 Ha of Forest land for laying of pipe line and construction of structures for segment-11/2 Indalwai.

The proposed alignment is a linear patch passing through the Reserve Forests and the extent is 4.906 Ha. The User Agency, Superintending Engineer, TDWSP (RWS&S) Nirmal has got the area demarcated on the ground.

I have inspected the site along with the Forest Range Officers, Indalwai & Nizamabad and concerned staff and it was observed that No Trees are existing in the proposed alignment for laying pipe line and construction of structures.

Photographs of the proposed site for laying of water grid pipe line during inspection by the Forest Officials.





The total forest area involved is to an extent of 4.906 Ha in Nizamabad Forest Division which is as follows:

Set.No.	Range	Area proposed for diversion (in Ha)	Name of Reserve Forest	No.of trees to be felled (in Nos)
01	Nizamabad	0.272	Manchippa	32
02	Nizamabad	0.097	Manchippa	0
03	Nizamabad	0.890	Manchippa	21
04	Nizamabad	0.431	Manchippa	0
05	Indalwai	0.103	Chandryanpally	0
06	Indalwai	1.312	Indalwai	708
07	Indalwai	0.310	Amsanpally	20
08	Indalwai	0.241	Amsanpally	145
09	Indalwai	0.055	Gowraram Ext-II	0
10	Indalwai	0.546	Sirnapally-II	141
11	Indalwai	0.180	Sirnapally-I	0
12	Indalwai	0.176	Chimanpally-I	126
13	Indalwai	0.138	Walgode Kalam	11
14	Indalwai	0.155	Dubbak	0
	Total :	4.906		1204

The wildlife present in the surrounding forest areas as informed by the local staff are Bear, Neelgai, Pea fowl, Spotted Deer, Wild pig etc. However no wild life was spotted at the time of field inspection.

I have searched for alternatives, but there is no other alternative alignment available except the present proposal. This is the barest minimum area that is required for laying of pipe line and construction of structures for providing safe Drinking Water.

The User Agency has submitted undertakings to implement the following conditions:

1. The Net Present Value (NPV) of **Rs.39.395 lakhs** shall be paid by the User Agency.
2. Extraction and Construction of Boundary Pillars of **Rs.13.112 lakhs** shall be paid by the User Agency.


The area does not fall in wildlife protected areas and there is no archaeological heritage site, important monuments in the proposed alignment.

The District Collector, Nizamabad has given the certificate in Form-I as per instructions vide GOI, MoEF Ref.11-9/98-Fc (PT) dt:05.07.2013 for linear projects, duly certifying that the process of identification of Rights under Forest Rights Act has been completed in the District and there are no claims pending in the above said Reserve Forest areas.

Hence, the proposals for laying of water pipe line for Segment-11/2 Indalwai Under Telangana Drinking water supply project in 4.906 Ha of Compt.Nos.178 & 179 (Manchippa RF) Mallaram Beat Mallaram Section of Nizamabad Range and Compt.Nos.468, 469, 472, 480, 423, 421, 419, 425,429,643, 433, 639, 386 & 382 of (Chandranpally, Indalwai, Amsanpally, Gowraram-Extn, Sirnapally I & II, Chimenapally-I, Walgote Kalan and Dubbak Reserve Forest Blcoks) Indalwai, ,Amsanpally, Dharpally,Koratpally and Donkal Beats of Indalwai Range of Nizamabad Forest Division of Nizamabad District **are recommended with the following conditions.**

1. The Legal status of the Reserve Forest land proposed to be diverted does not change.
2. User Agency has to put two permanent boards at the entrance and exit points of the RF in the above locations about the status of the land and also construct boundary pillars separating the proposed area for diversion at every 20 mts interval.
3. Any other conditions imposed by Forest Divisional Officer, Nizamabad from time to time shall be followed by the User Agency.

The Proposals for diversion of 4,906 Ha of Reserve Forest land for laying of pipe line and construction of structures for Segment-11/2 (Indalwai) are **recommended.**


**Forest Divisional Officer,
Nizamabad.**